

























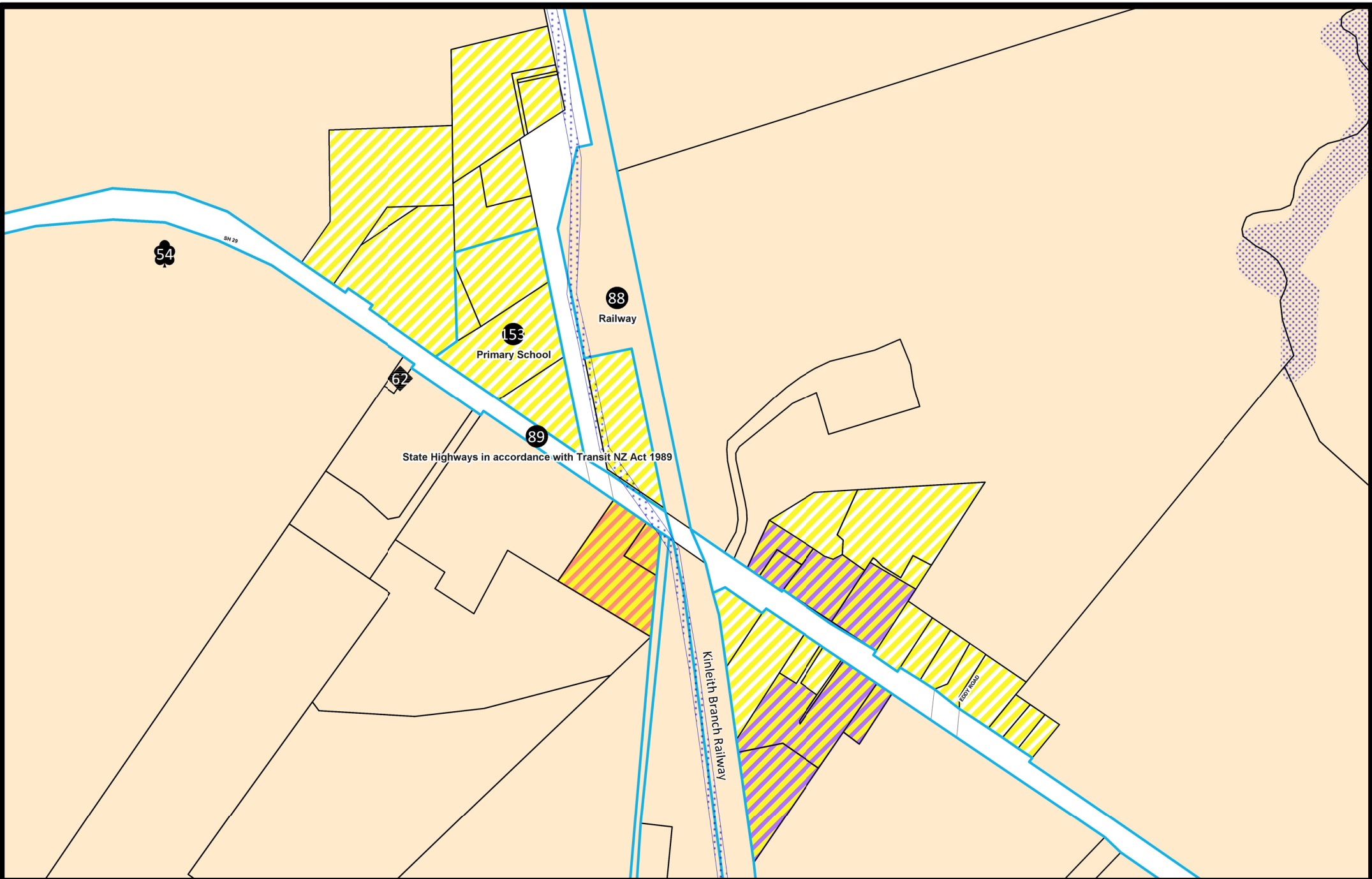
Appendix 2

Proposed District plan maps (including existing maps and aerials)

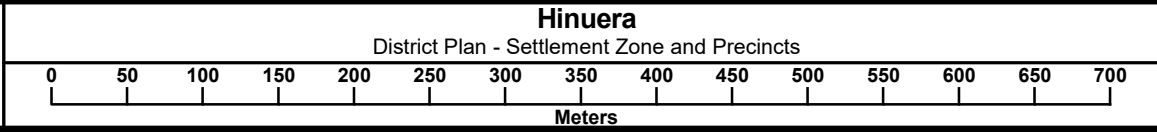


	Waahi Tapu Site		DCP Area
	Protected Tree Site		Flood Hazard
	Outstanding or Significant Natural Feature		Parcel Boundary
	Heritage Site		Industrial Zone
	Designated Site		Rural Zone
	Gas Pipeline		Water Course
	Transmission Line		Kaitiaki Zone
	Gas Pipe Corridor		Road
	Noise Emission Control Boundary		Designation
	Gas Station Site		Settlement Zone - Residential Precinct
	TP Sub Trans OH Line Corridor		Settlement Zone - Commercial Precinct
	TP Sub Trans UG Cable Corridor		Settlement Zone - Industrial Precinct

PC53 SETTLEMENTS LEGEND



This data is provided as at November 2020 [pursuant to the Local Government Official Information and Meetings Act 1987]. While every effort has been made to ensure accuracy of the data, MPDC cannot guarantee its accuracy or suitability for any specific purpose. MPDC is not responsible for the misuse or misinterpretation of the data supplied. Under no circumstances shall MPDC be liable for any actions taken or omissions made from reliance on any information contained herein from whatever source nor shall the MPDC be liable for any other consequences from any such reliance. Copyright © 2020 Matamata-Piako District Council. Cadastral information derived from Land Information NZ Crown copyright reserved.



Scale (when printed on A4)
1:5,000

Date: 04/11/2020
 Authored: A Naea (MPDC)
 Projection: NZTM 2000

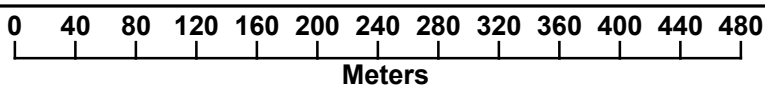




This aerial photography was flown Sep 2016-March 2018 (Urban), Jan-Mar 2012 (Rural).

This data is provided as at October 2019 [pursuant to the Local Government Official Information and Meetings Act 1987]. While every effort has been made to ensure accuracy of the data, MPDC cannot guarantee its accuracy or suitability for any specific purpose. MPDC is not responsible for the misuse or misinterpretation of the data supplied. Under no circumstances shall MPDC be liable for any actions taken or omissions made from reliance on any information contained herein from whatever source nor shall the MPDC be liable for any other consequences from any such reliance. Copyright © 2019 Matamata-Piako District Council. Cadastral information derived from Land Information NZ Crown copyright reserved.

Hinuera Aerial Imagery



Scale (when printed on A4)
1:5,000

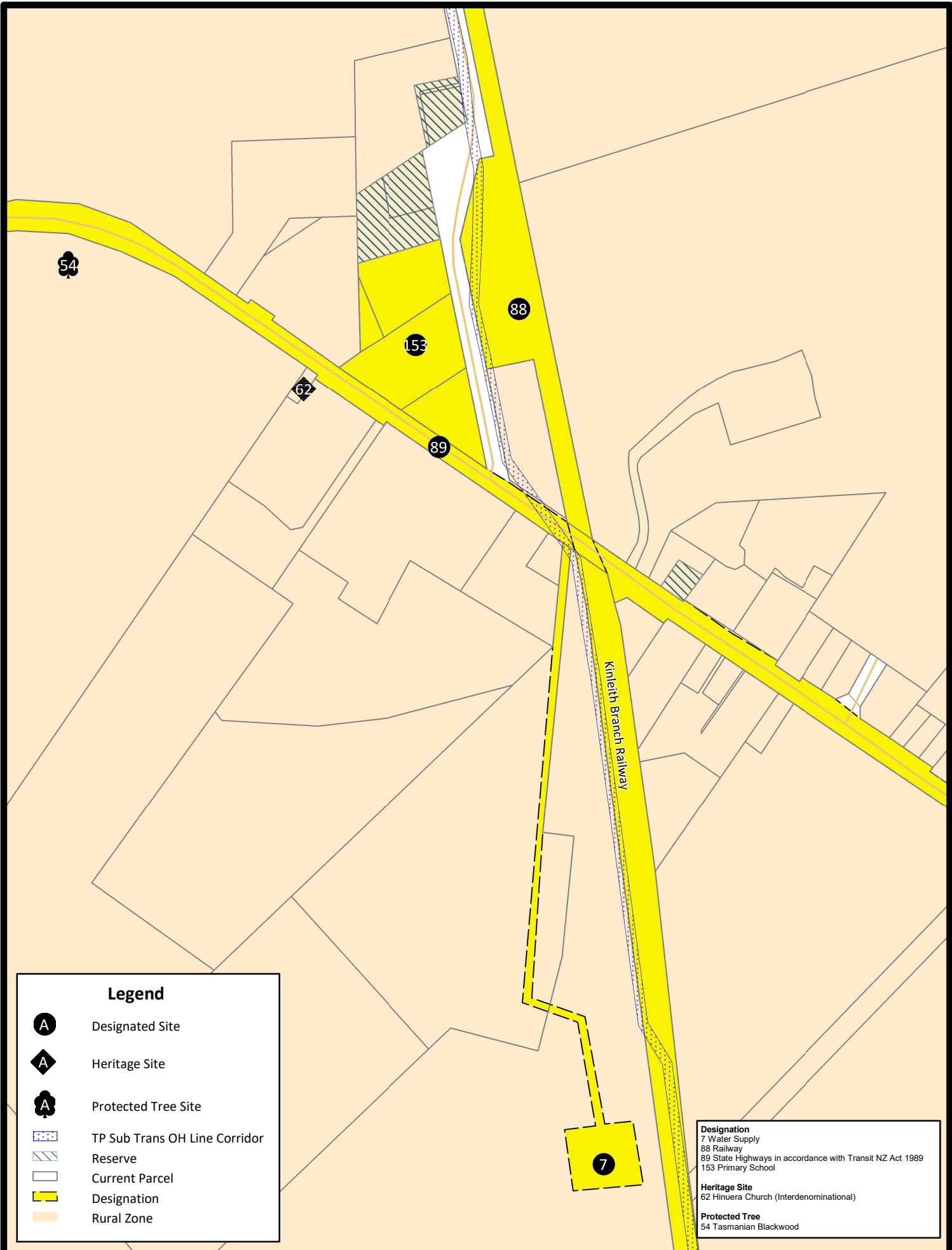
Date: 11/10/2019

Authored: A Naea (MPDC)

Projection: NZTM 2000



**matamata
piako**
district council



Legend

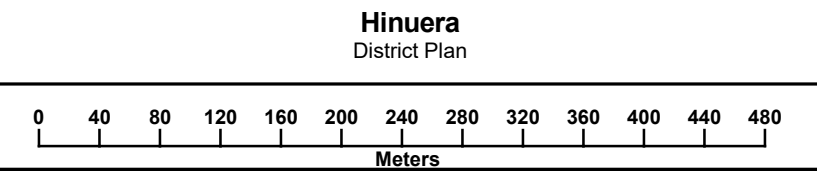
- Designated Site
- Heritage Site
- Protected Tree Site
- TP Sub Trans OH Line Corridor
- Reserve
- Current Parcel
- Designation
- Rural Zone

Designation
 7 Water Supply
 88 Railway
 89 State Highways in accordance with Transit NZ Act 1989
 153 Primary School

Heritage Site
 62 Hinuera Church (Interdenominational)

Protected Tree
 54 Tasmanian Blackwood

This data is provided as at October 2019 [pursuant to the Local Government Official Information and Meetings Act 1987]. While every effort has been made to ensure accuracy of the data, MPDC cannot guarantee its accuracy or suitability for any specific purpose. MPDC is not responsible for the misuse or misinterpretation of the data supplied. Under no circumstances shall MPDC be liable for any actions taken or omissions made from reliance on any information contained herein from whatever source nor shall the MPDC be liable for any other consequences from any such reliance. Copyright © 2019 Matamata-Piako District Council. Cadastral information derived from Land Information NZ Crown copyright reserved.



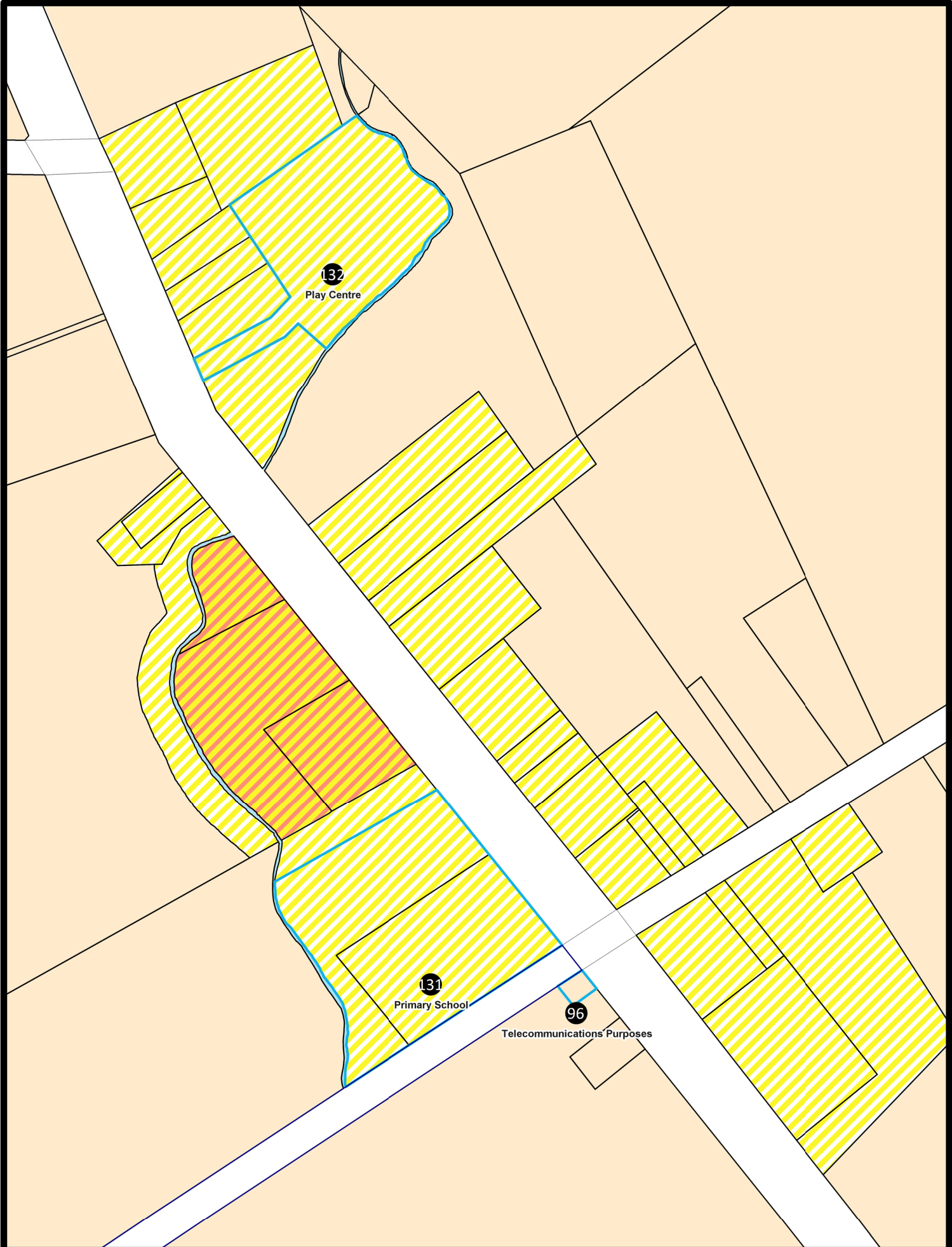
Scale (when printed on A4)
1:5,000

Date: 11/10/2019

Authored: A Naea (MPDC)

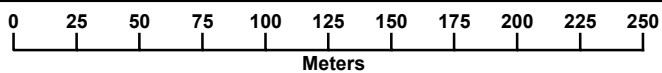
Projection: NZTM 2000





This data is provided as at November 2020 [pursuant to the Local Government Official Information and Meetings Act 1987]. While every effort has been made to ensure accuracy of the data, MPDC cannot guarantee its accuracy or suitability for any specific purpose. MPDC is not responsible for the misuse or misinterpretation of the data supplied. Under no circumstances shall MPDC be liable for any actions taken or omissions made from reliance on any information contained herein from whatever source nor shall the MPDC be liable for any other consequences from any such reliance. Copyright © 2020 Matamata-Piako District Council. Cadastral information derived from Land Information NZ Crown copyright reserved.

Manawaru
District Plan - Settlement Zone and Precincts



Scale (when printed on A4)
1:3,000

Date: 04/11/2020
 Authored: A Naea (MPDC)
 Projection: NZTM 2000

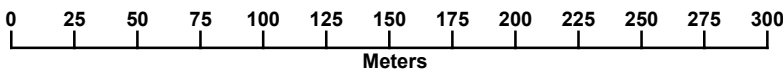




This aerial photography was flown Sep 2016-March 2018 (Urban), Jan-Mar 2012 (Rural).

This data is provided as at October 2019 [pursuant to the Local Government Official Information and Meetings Act 1987]. While every effort has been made to ensure accuracy of the data, MPDC cannot guarantee its accuracy or suitability for any specific purpose. MPDC is not responsible for the misuse or misinterpretation of the data supplied. Under no circumstances shall MPDC be liable for any actions taken or omissions made from reliance on any information contained herein from whatever source nor shall the MPDC be liable for any other consequences from any such reliance. Copyright © 2019 Matamata-Piako District Council. Cadastral information derived from Land Information NZ Crown copyright reserved.

Manawaru Aerial Imagery



Scale (when printed on A4)
1:3,000






Date: 11/10/2019

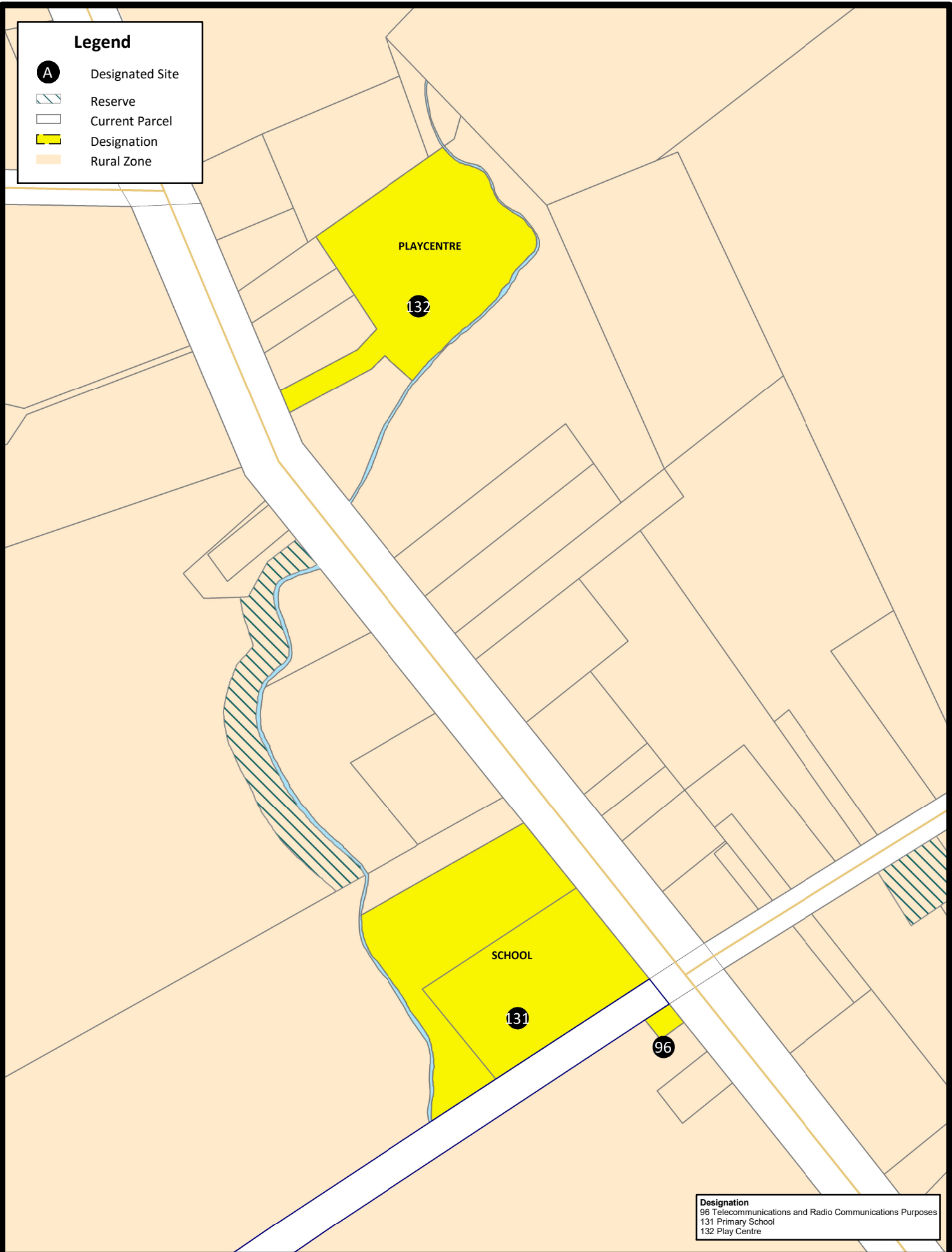
Authored: A Naea (MPDC)

Projection: NZTM 2000



Legend

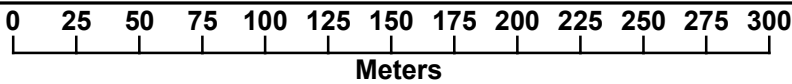
-  Designated Site
-  Reserve
-  Current Parcel
-  Designation
-  Rural Zone



Designation
 96 Telecommunications and Radio Communications Purposes
 131 Primary School
 132 Play Centre

This data is provided as at October 2019 [pursuant to the Local Government Official Information and Meetings Act 1987]. While every effort has been made to ensure accuracy of the data, MPDC cannot guarantee its accuracy or suitability for any specific purpose. MPDC is not responsible for the misuse or misinterpretation of the data supplied. Under no circumstances shall MPDC be liable for any actions taken or omissions made from reliance on any information contained herein from whatever source nor shall the MPDC be liable for any other consequences from any such reliance. Copyright © 2019 Matamata-Piako District Council. Cadastral information derived from Land Information NZ Crown copyright reserved.

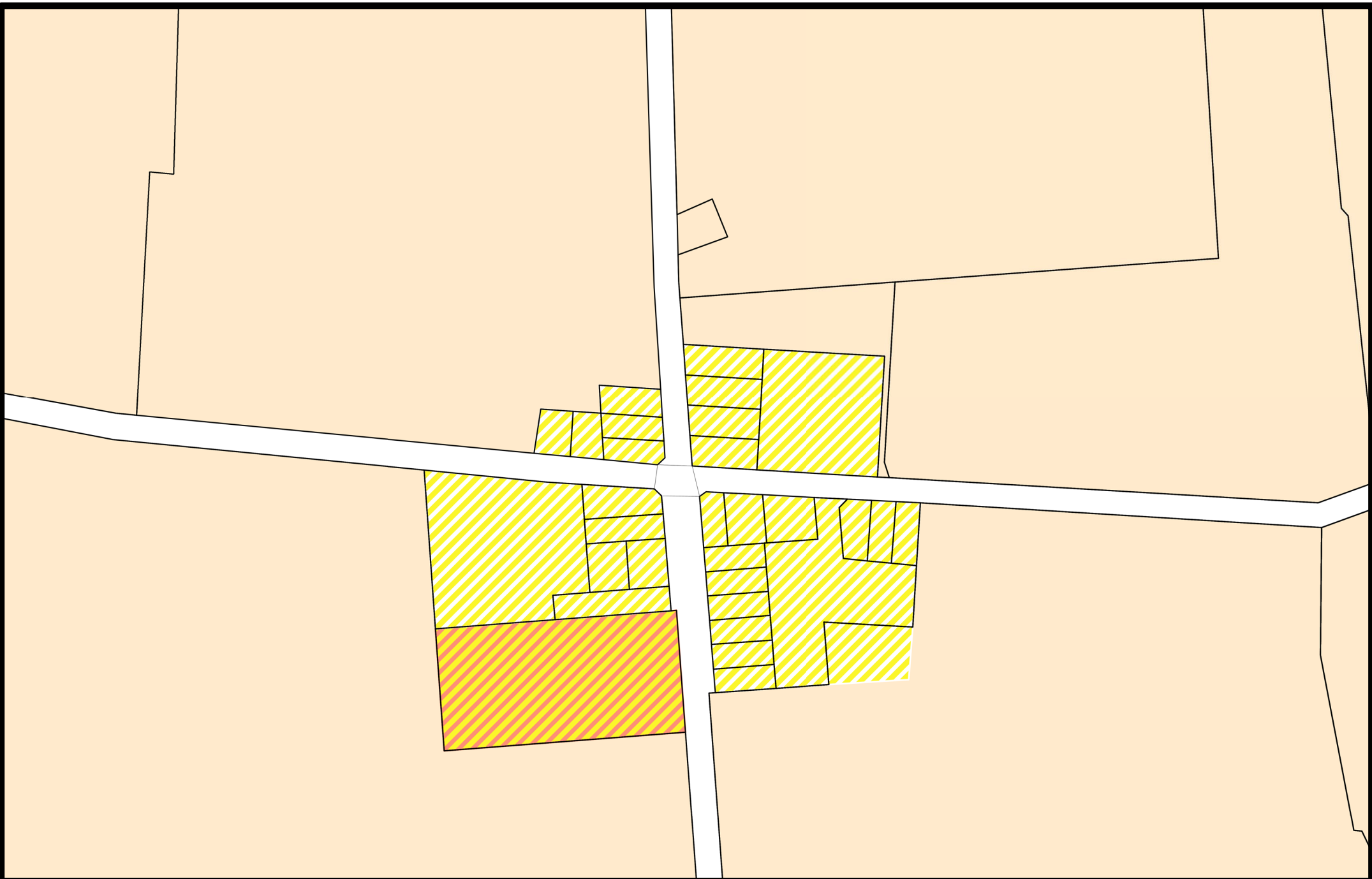
Manawaru
 District Plan



Scale (when printed on A4)
1:3,000

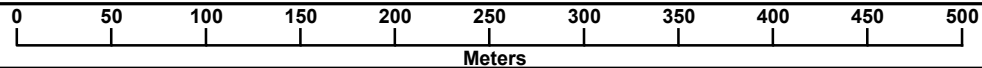
Date: 11/10/2019
 Authored: A Naea (MPDC)
 Projection: NZTM 2000





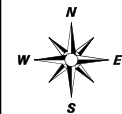
This data is provided as at November 2020 [pursuant to the Local Government Official Information and Meetings Act 1987]. While every effort has been made to ensure accuracy of the data, MPDC cannot guarantee its accuracy or suitability for any specific purpose. MPDC is not responsible for the misuse or misinterpretation of the data supplied. Under no circumstances shall MPDC be liable for any actions taken or omissions made from reliance on any information contained herein from whatever source nor shall the MPDC be liable for any other consequences from any such reliance. Copyright © 2020 Matamata-Piako District Council. Cadastral information derived from Land Information NZ Crown copyright reserved.

Mangateparu District Plan - Settlement Zone and Precincts



Scale (when printed on A4)
1:4,000

Date: 04/11/2020
 Authored: A Naea (MPDC)
 Projection: NZTM 2000

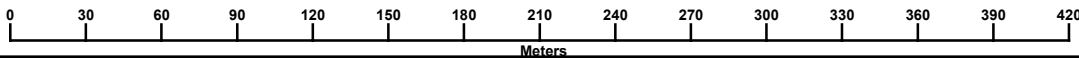




This aerial photography was flown Sep 2016-March 2018 (Urban), Jan-Mar 2012 (Rural).

This data is provided as at October 2019 [pursuant to the Local Government Official Information and Meetings Act 1987]. While every effort has been made to ensure accuracy of the data, MPDC cannot guarantee its accuracy or suitability for any specific purpose. MPDC is not responsible for the misuse or misinterpretation of the data supplied. Under no circumstances shall MPDC be liable for any actions taken or omissions made from reliance on any information contained herein from whatever source nor shall the MPDC be liable for any other consequences from any such reliance. Copyright © 2019 Matamata-Piako District Council. Cadastral information derived from Land Information NZ Crown copyright reserved.

Mangateparu Aerial Imagery



Scale (when printed on A4)

1:3,000



Date: 11/10/2019

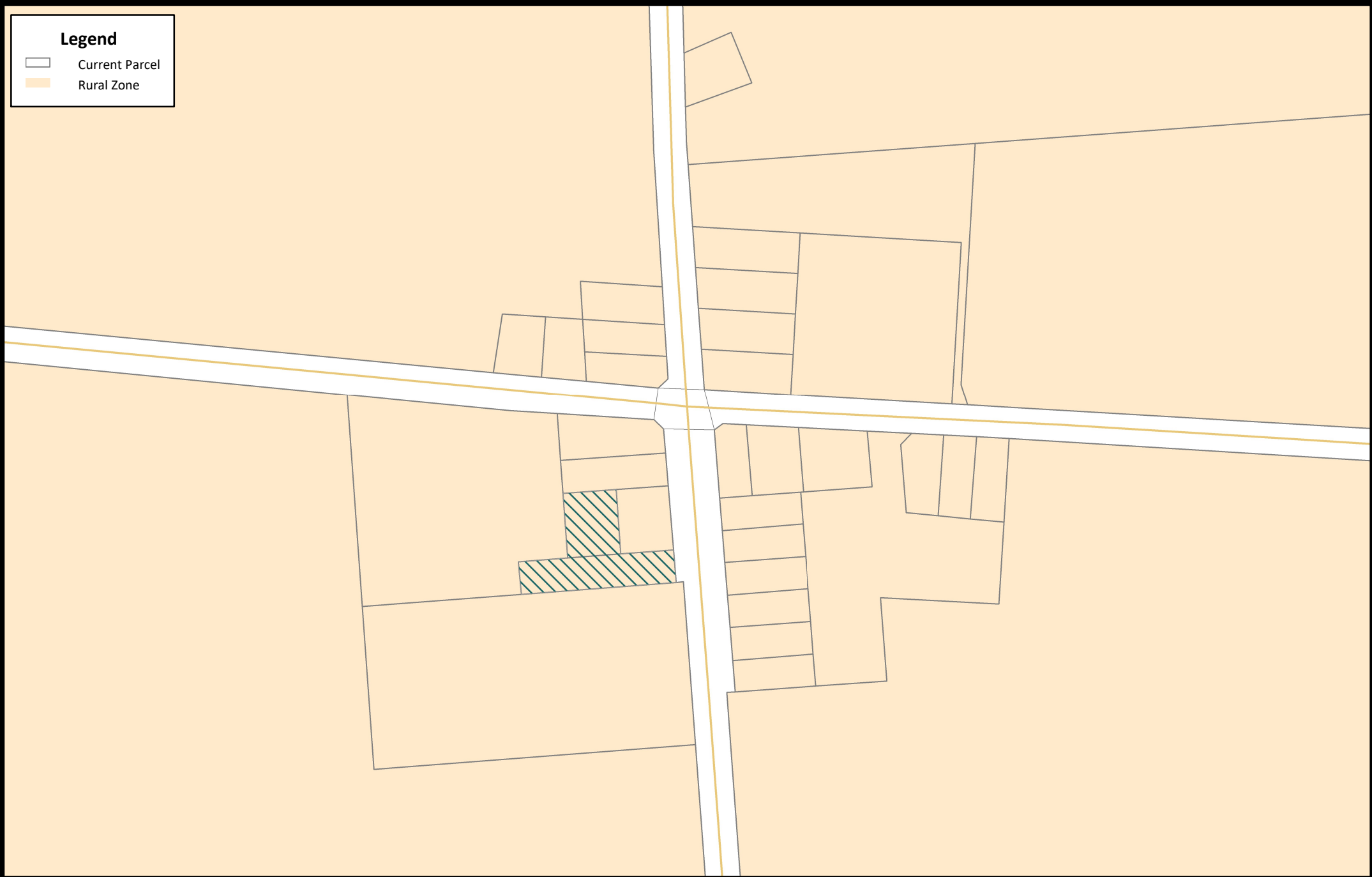
Authored: A Naea (MPDC)

Projection: NZTM 2000



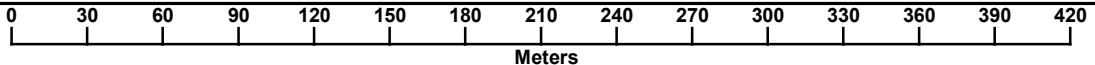
Legend

-  Current Parcel
-  Rural Zone



This data is provided as at October 2019 [pursuant to the Local Government Official Information and Meetings Act 1987]. While every effort has been made to ensure accuracy of the data, MPDC cannot guarantee its accuracy or suitability for any specific purpose. MPDC is not responsible for the misuse or misinterpretation of the data supplied. Under no circumstances shall MPDC be liable for any actions taken or omissions made from reliance on any information contained herein from whatever source nor shall the MPDC be liable for any other consequences from any such reliance. Copyright © 2019 Matamata-Piako District Council. Cadastral information derived from Land Information NZ Crown copyright reserved.

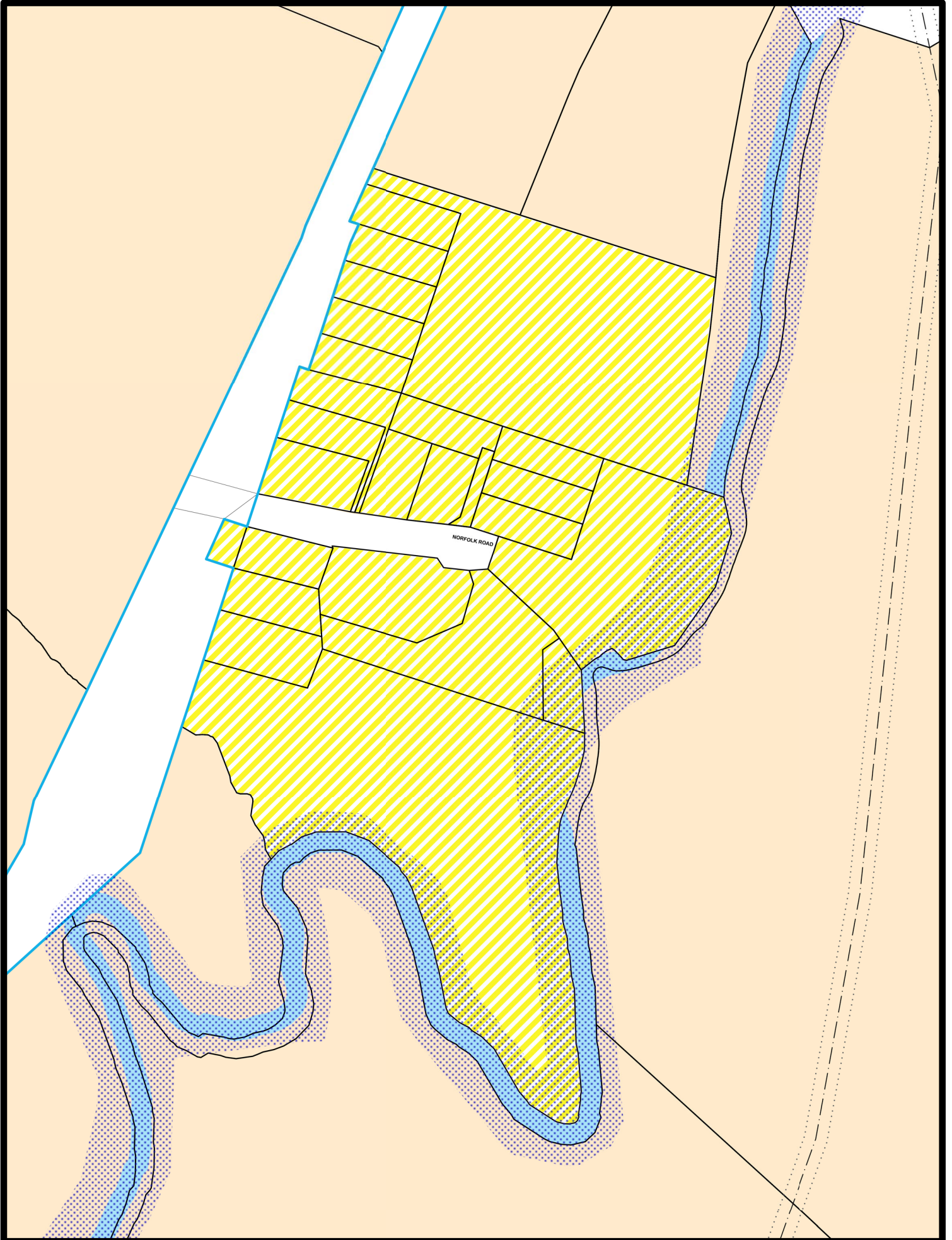
Mangateparu
District Plan



Scale (when printed on A4)
1:3,000

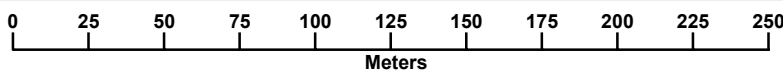
Date: 11/10/2019
 Authored: A Naea (MPDC)
 Projection: NZTM 2000



This data is provided as at November 2020 [pursuant to the Local Government Official Information and Meetings Act 1987]. While every effort has been made to ensure accuracy of the data, MPDC cannot guarantee its accuracy or suitability for any specific purpose. MPDC is not responsible for the misuse or misinterpretation of the data supplied. Under no circumstances shall MPDC be liable for any actions taken or omissions made from reliance on any information contained herein from whatever source nor shall the MPDC be liable for any other consequences from any such reliance. Copyright © 2020 Matamata-Piako District Council. Cadastral information derived from Land Information NZ Crown copyright reserved.

Motumaho
District Plan - Settlement Zone and Precincts



Scale (when printed on A4)
1:2,500

Date: 04/11/2020
 Authored: A Naea (MPDC)
 Projection: NZTM 2000

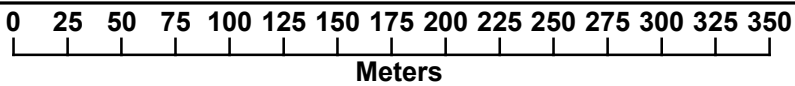




This aerial photography was flown Sep 2016-March 2018 (Urban), Jan-Mar 2012 (Rural).

This data is provided as at October 2019 [pursuant to the Local Government Official Information and Meetings Act 1987]. While every effort has been made to ensure accuracy of the data, MPDC cannot guarantee its accuracy or suitability for any specific purpose. MPDC is not responsible for the misuse or misinterpretation of the data supplied. Under no circumstances shall MPDC be liable for any actions taken or omissions made from reliance on any information contained herein from whatever source nor shall the MPDC be liable for any other consequences from any such reliance. Copyright © 2019 Matamata-Piako District Council. Cadastral information derived from Land Information NZ Crown copyright reserved.

Motumaoho
Aerial Imagery



Scale (when printed on A4)
1:3,500












Date: 11/10/2019

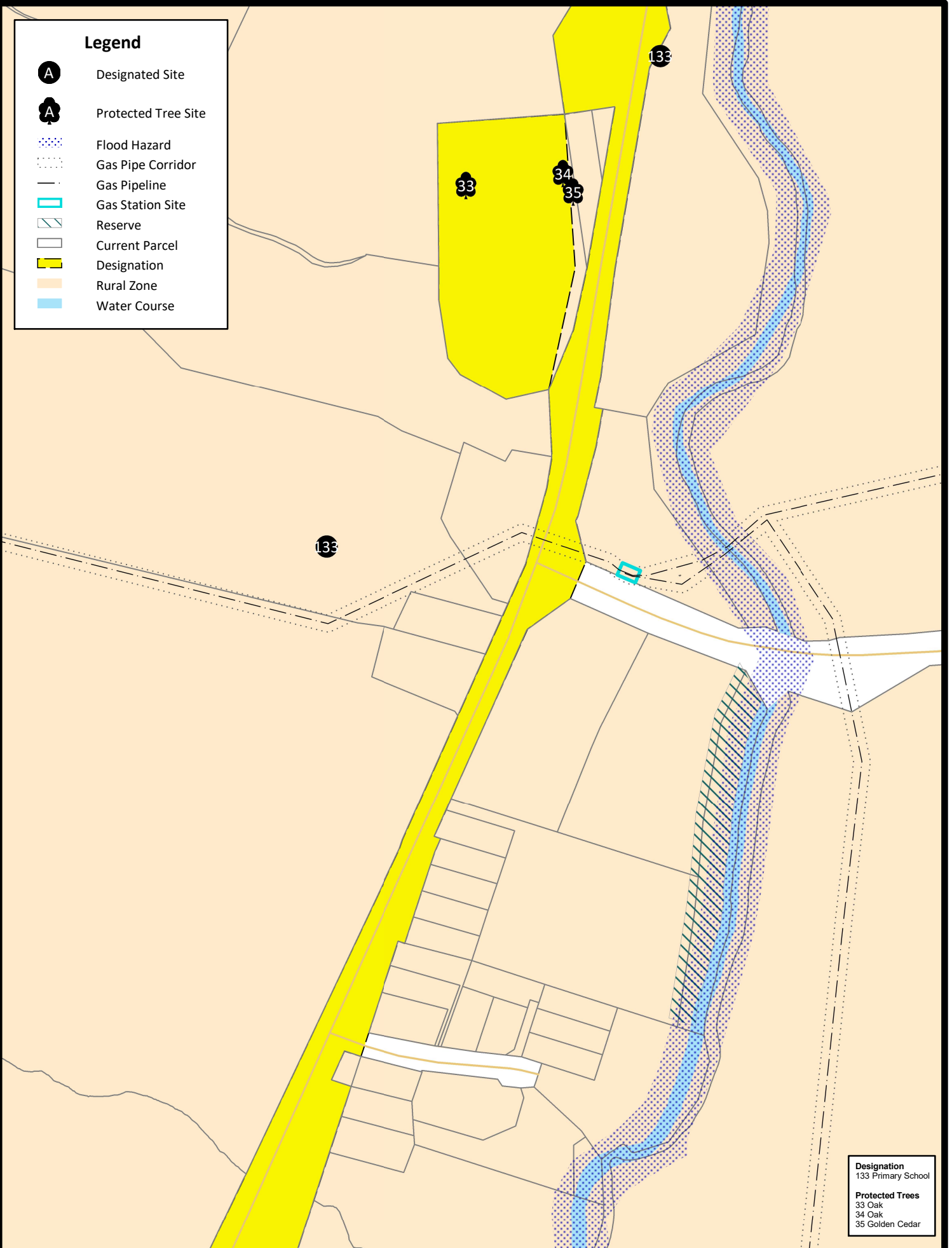
Authored: A Naea (MPDC)

Projection: NZTM 2000



Legend

-  Designated Site
-  Protected Tree Site
-  Flood Hazard
-  Gas Pipe Corridor
-  Gas Pipeline
-  Gas Station Site
-  Reserve
-  Current Parcel
-  Designation
-  Rural Zone
-  Water Course

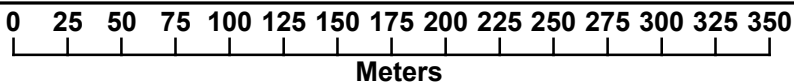


Designation
133 Primary School

Protected Trees
33 Oak
34 Oak
35 Golden Cedar

This data is provided as at October 2019 [pursuant to the Local Government Official Information and Meetings Act 1987]. While every effort has been made to ensure accuracy of the data, MPDC cannot guarantee its accuracy or suitability for any specific purpose. MPDC is not responsible for the misuse or misinterpretation of the data supplied. Under no circumstances shall MPDC be liable for any actions taken or omissions made from reliance on any information contained herein from whatever source nor shall the MPDC be liable for any other consequences from any such reliance. Copyright © 2019 Matamata-Piako District Council. Cadastral information derived from Land Information NZ Crown copyright reserved.

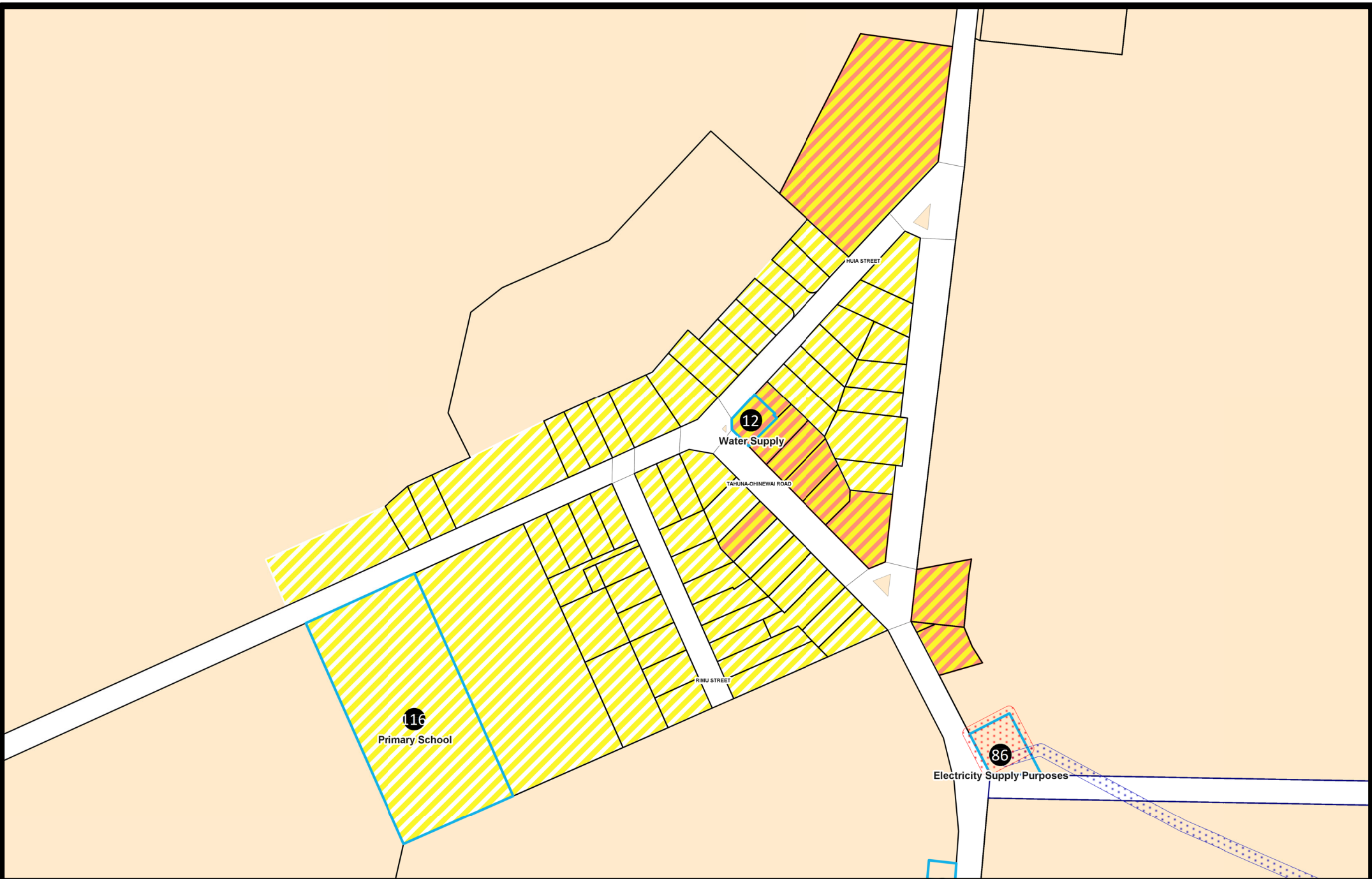
Motumaoho
District Plan



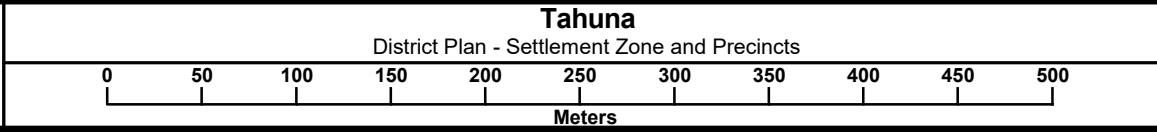
Scale (when printed on A4)
1:3,500

Date: 11/10/2019
 Authored: A Naea (MPDC)
 Projection: NZTM 2000





This data is provided as at November 2020 [pursuant to the Local Government Official Information and Meetings Act 1987]. While every effort has been made to ensure accuracy of the data, MPDC cannot guarantee its accuracy or suitability for any specific purpose. MPDC is not responsible for the misuse or misinterpretation of the data supplied. Under no circumstances shall MPDC be liable for any actions taken or omissions made from reliance on any information contained herein from whatever source nor shall the MPDC be liable for any other consequences from any such reliance. Copyright © 2020 Matamata-Piako District Council. Cadastral information derived from Land Information NZ Crown copyright reserved.



Scale (when printed on A4)
1:4,000

Date: 04/11/2020
 Authored: A Naea (MPDC)
 Projection: NZTM 2000

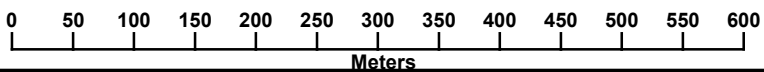




This aerial photography was flown Sep 2016-March 2018 (Urban), Jan-Mar 2012 (Rural).

This data is provided as at October 2019 [pursuant to the Local Government Official Information and Meetings Act 1987]. While every effort has been made to ensure accuracy of the data, MPDC cannot guarantee its accuracy or suitability for any specific purpose. MPDC is not responsible for the misuse or misinterpretation of the data supplied. Under no circumstances shall MPDC be liable for any actions taken or omissions made from reliance on any information contained herein from whatever source nor shall the MPDC be liable for any other consequences from any such reliance. Copyright © 2019 Matamata-Piako District Council. Cadastral information derived from Land Information NZ Crown copyright reserved.

Tahuna Aerial Imagery











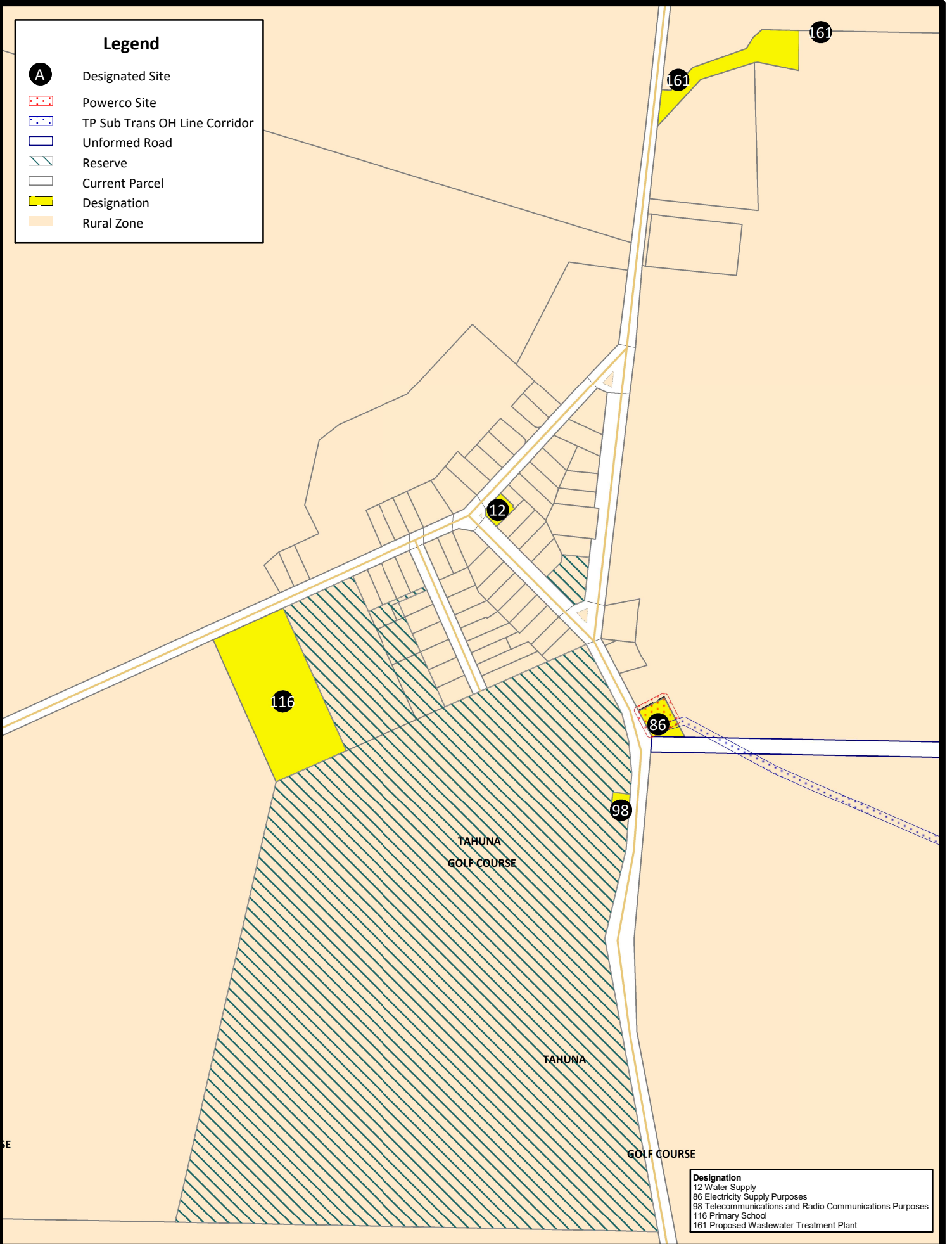
Scale (when printed on A4)
1:6,200

Date: 11/10/2019
 Authored: A Naea (MPDC)
 Projection: NZTM 2000



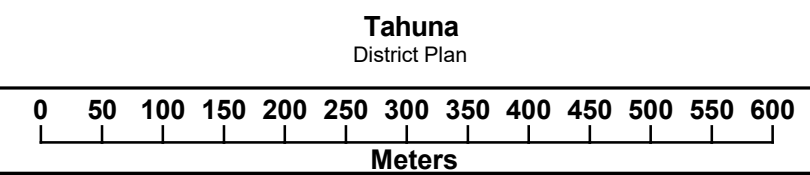
Legend

-  Designated Site
-  Powerco Site
-  TP Sub Trans OH Line Corridor
-  Unformed Road
-  Reserve
-  Current Parcel
-  Designation
-  Rural Zone



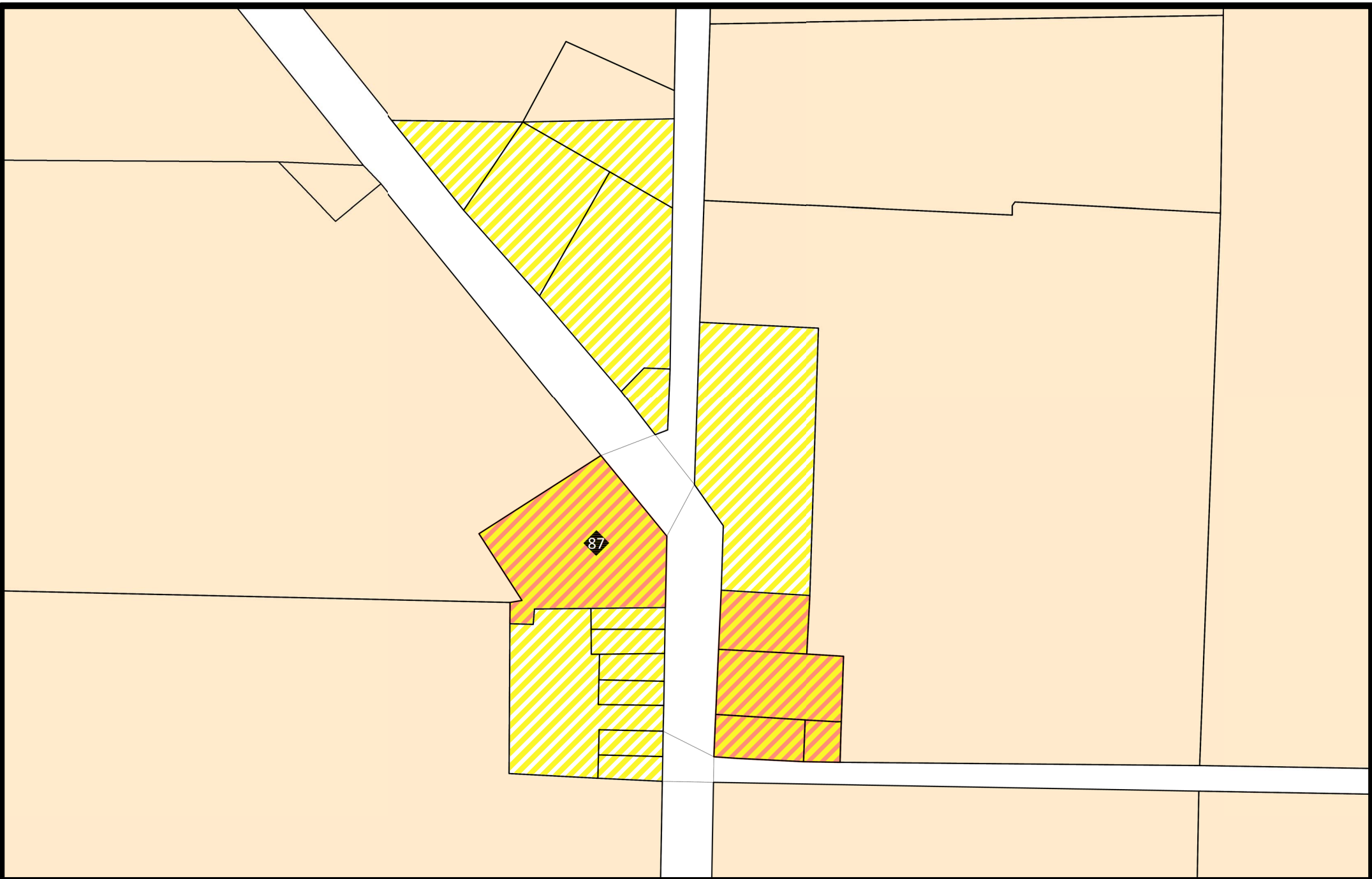
Designation
12 Water Supply
86 Electricity Supply Purposes
98 Telecommunications and Radio Communications Purposes
116 Primary School
161 Proposed Wastewater Treatment Plant

This data is provided as at October 2019 [pursuant to the Local Government Official Information and Meetings Act 1987]. While every effort has been made to ensure accuracy of the data, MPDC cannot guarantee its accuracy or suitability for any specific purpose. MPDC is not responsible for the misuse or misinterpretation of the data supplied. Under no circumstances shall MPDC be liable for any actions taken or omissions made from reliance on any information contained herein from whatever source nor shall the MPDC be liable for any other consequences from any such reliance. Copyright © 2019 Matamata-Piako District Council. Cadastral information derived from Land Information NZ Crown copyright reserved.



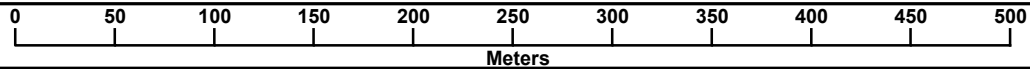
Scale (when printed on A4) 1:6,200
Date: 11/10/2019
Authored: A Naea (MPDC)
Projection: NZTM 2000





This data is provided as at November 2020 [pursuant to the Local Government Official Information and Meetings Act 1987]. While every effort has been made to ensure accuracy of the data, MPDC cannot guarantee its accuracy or suitability for any specific purpose. MPDC is not responsible for the misuse or misinterpretation of the data supplied. Under no circumstances shall MPDC be liable for any actions taken or omissions made from reliance on any information contained herein from whatever source nor shall the MPDC be liable for any other consequences from any such reliance. Copyright © 2020 Matamata-Piako District Council. Cadastral information derived from Land Information NZ Crown copyright reserved.

Te Aroha West
District Plan - Settlement Zone and Precincts



Scale (when printed on A4)
1:3,800

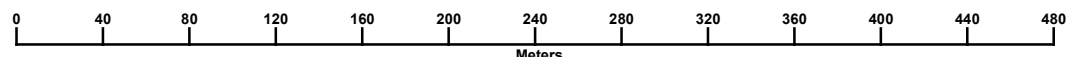
Date: 04/11/2020
 Authored: A Naea (MPDC)
 Projection: NZTM 2000





This aerial photography was flown Sep 2016-March 2018 (Urban), Jan-Mar 2012 (Rural).
 This data is provided as at October 2019 [pursuant to the Local Government Official Information and Meetings Act 1987]. While every effort has been made to ensure accuracy of the data, MPDC cannot guarantee its accuracy or suitability for any specific purpose. MPDC is not responsible for the misuse or misinterpretation of the data supplied. Under no circumstances shall MPDC be liable for any actions taken or omissions made from reliance on any information contained herein from whatever source nor shall the MPDC be liable for any other consequences from any such reliance. Copyright © 2019 Matamata-Piako District Council. Cadastral information derived from Land Information NZ Crown copyright reserved.




Te Aroha West
 Aerial Imagery

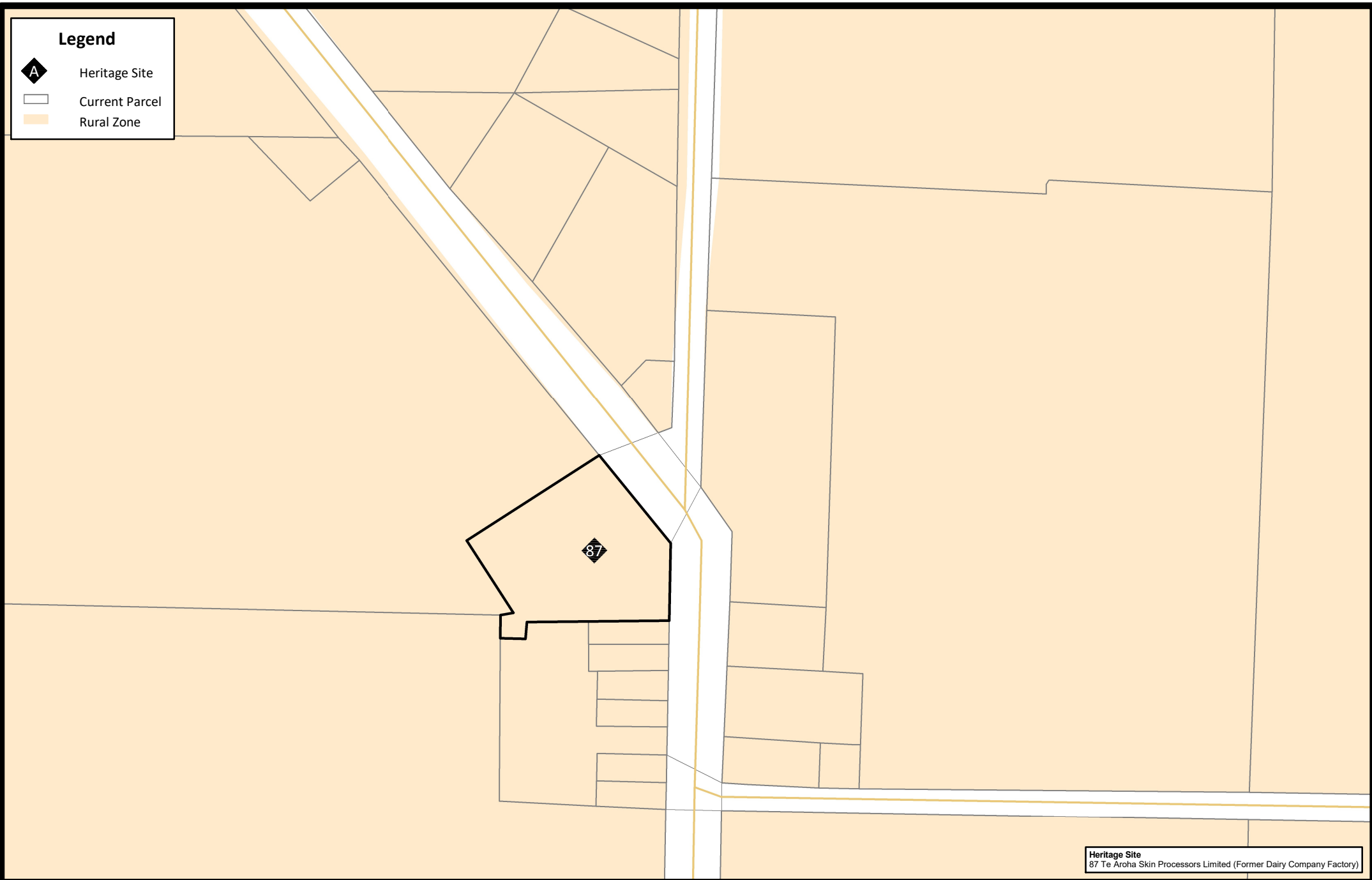


Scale (when printed on A4)
1:3,500
 Date: 11/10/2019
 Authored: A Naea (MPDC)
 Projection: NZTM 2000



Legend

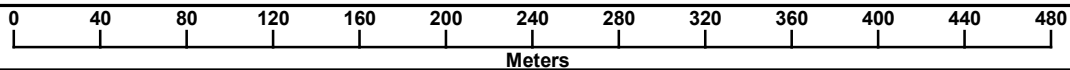
-  Heritage Site
-  Current Parcel
-  Rural Zone



Heritage Site
87 Te Aroha Skin Processors Limited (Former Dairy Company Factory)

This data is provided as at October 2019 [pursuant to the Local Government Official Information and Meetings Act 1987]. While every effort has been made to ensure accuracy of the data, MPDC cannot guarantee its accuracy or suitability for any specific purpose. MPDC is not responsible for the misuse or misinterpretation of the data supplied. Under no circumstances shall MPDC be liable for any actions taken or omissions made from reliance on any information contained herein from whatever source nor shall the MPDC be liable for any other consequences from any such reliance. Copyright © 2019 Matamata-Piako District Council. Cadastral information derived from Land Information NZ Crown copyright reserved.

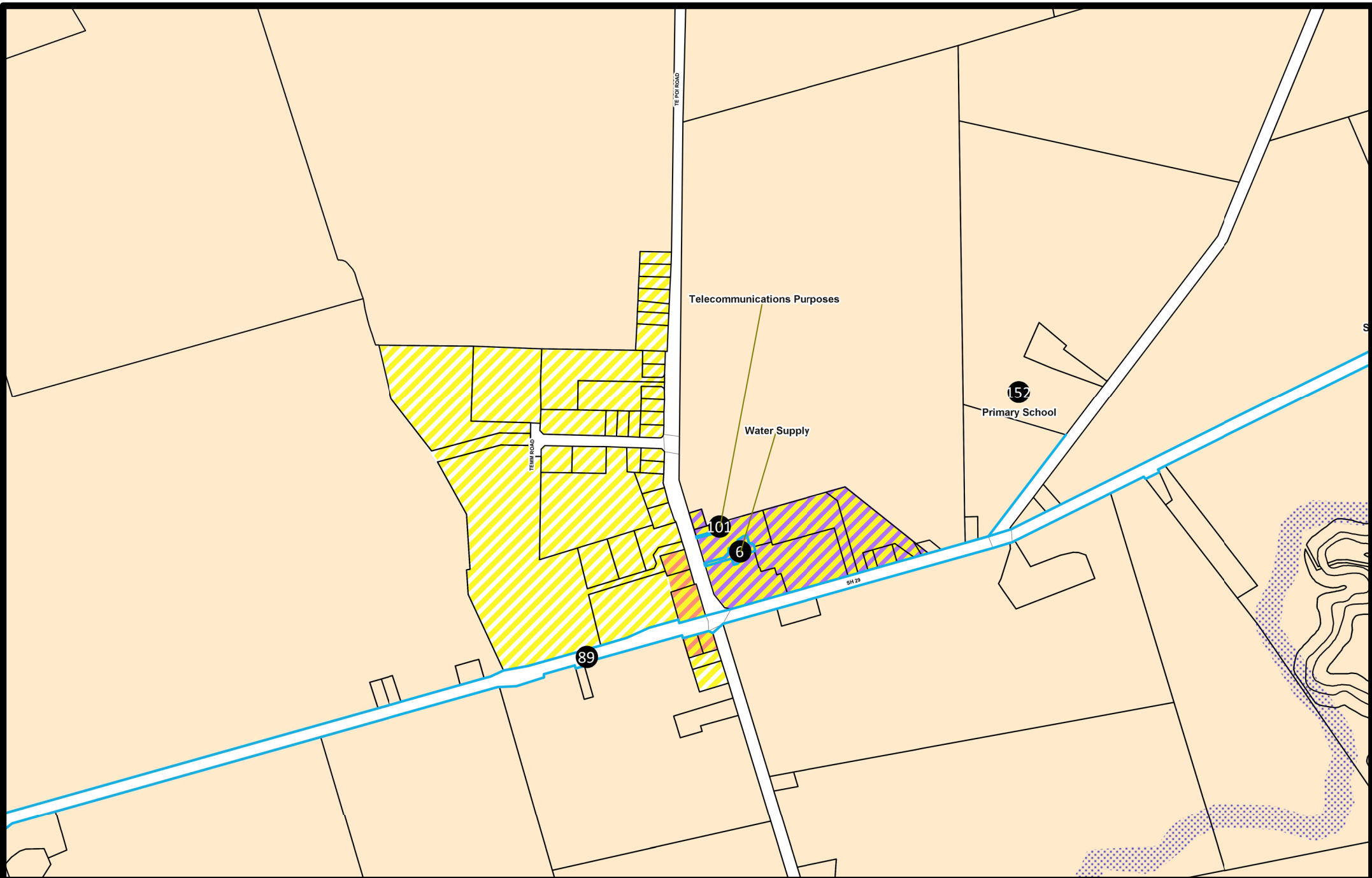
Te Aroha West
District Plan



Scale (when printed on A4)
1:3,500

Date: 11/10/2019
Authored: A Naea (MPDC)
Projection: NZTM 2000





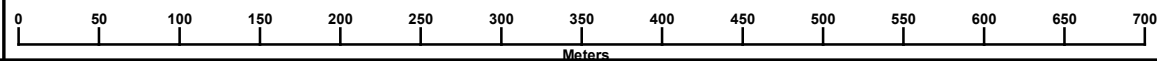
This data is provided as at November 2020 [pursuant to the Local Government Official Information and Meetings Act 1987]. While every effort has been made to ensure accuracy of the data, MPDC cannot guarantee its accuracy or suitability for any specific purpose. MPDC is not responsible for the misuse or misinterpretation of the data supplied. Under no circumstances shall MPDC be liable for any actions taken or omissions made from reliance on any information contained herein from whatever source nor shall the MPDC be liable for any other consequences from any such reliance. Copyright © 2020 Matamata-Piako District Council. Cadastral information derived from Land Information NZ Crown copyright reserved.



This aerial photography was flown Sep 2016-March 2018 (Urban), Jan-Mar 2012 (Rural).

This data is provided as at October 2019 [pursuant to the Local Government Official Information and Meetings Act 1987]. While every effort has been made to ensure accuracy of the data, MPDC cannot guarantee its accuracy or suitability for any specific purpose. MPDC is not responsible for the misuse or misinterpretation of the data supplied. Under no circumstances shall MPDC be liable for any actions taken or omissions made from reliance on any information contained herein from whatever source nor shall the MPDC be liable for any other consequences from any such reliance. Copyright © 2019 Matamata-Piako District Council. Cadastral information derived from Land Information NZ Crown copyright reserved.

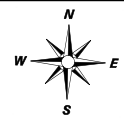
Te Poi Aerial Imagery



Scale (when printed on A4)

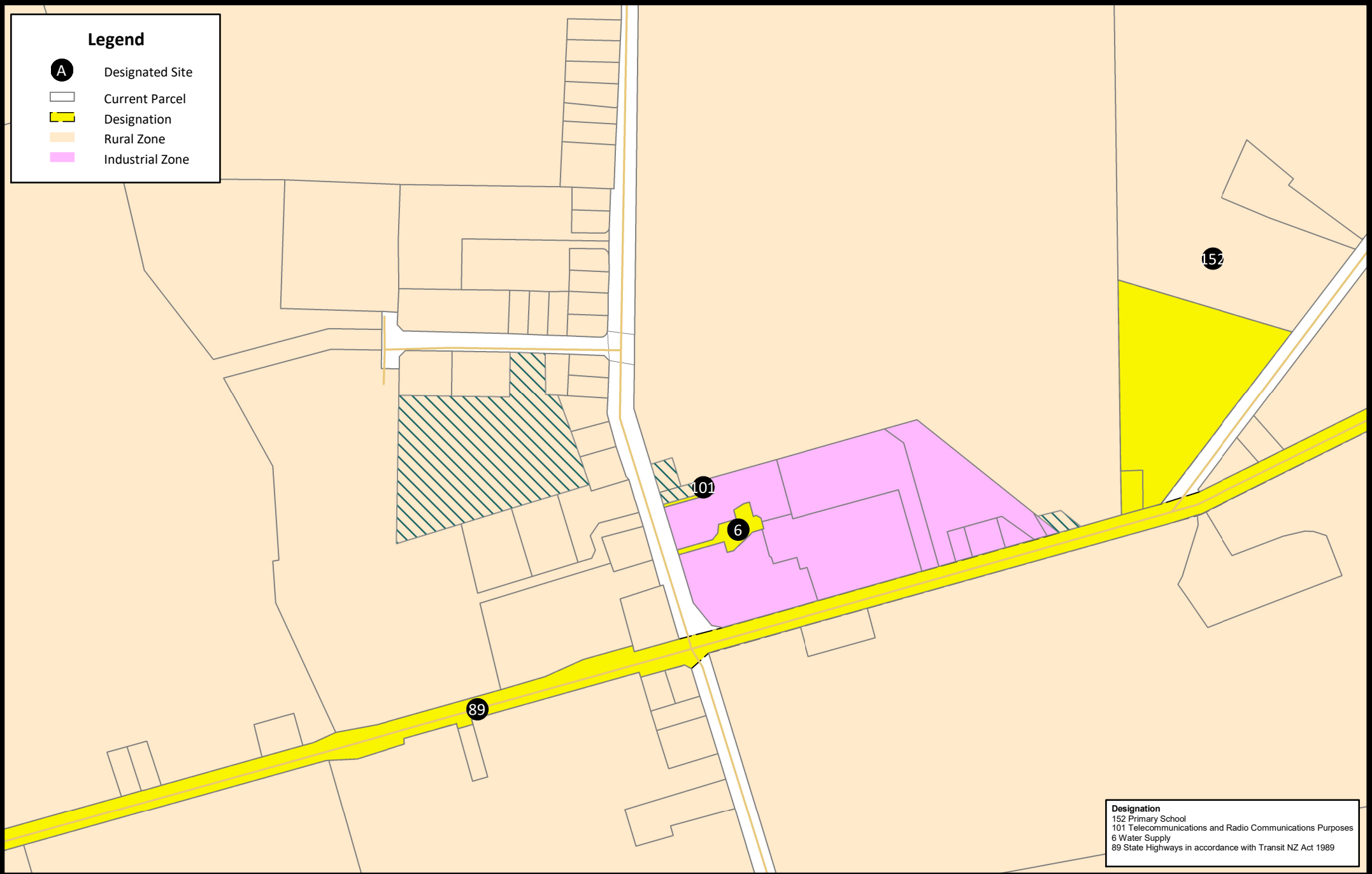
1:4,700

Date: 11/10/2019
 Authored: A Naea (MPDC)
 Projection: NZTM 2000



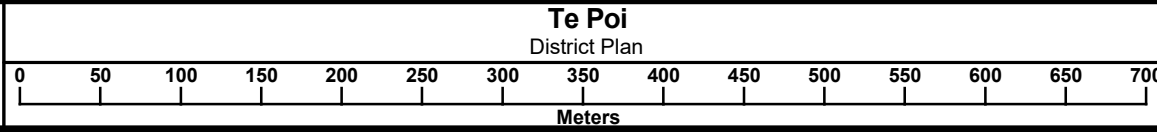
Legend

- A Designated Site
- Current Parcel
- Designation
- Rural Zone
- Industrial Zone

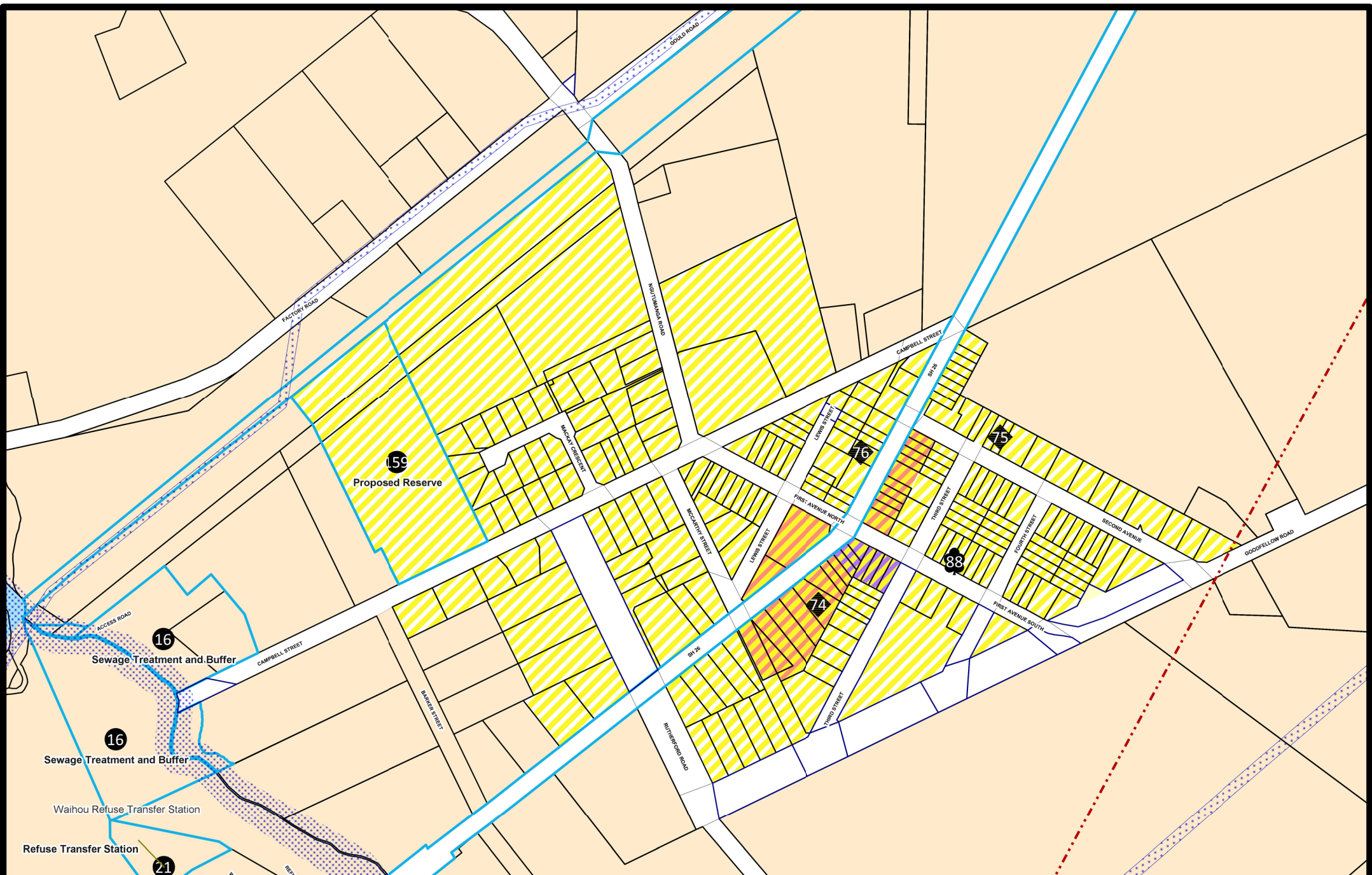


Designation
 152 Primary School
 101 Telecommunications and Radio Communications Purposes
 6 Water Supply
 89 State Highways in accordance with Transit NZ Act 1989

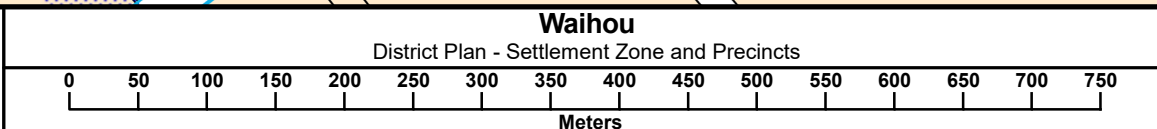
This data is provided as at October 2019 [pursuant to the Local Government Official Information and Meetings Act 1987]. While every effort has been made to ensure accuracy of the data, MPDC cannot guarantee its accuracy or suitability for any specific purpose. MPDC is not responsible for the misuse or misinterpretation of the data supplied. Under no circumstances shall MPDC be liable for any actions taken or omissions made from reliance on any information contained herein from whatever source nor shall the MPDC be liable for any other consequences from any such reliance. Copyright © 2019 Matamata-Piako District Council. Cadastral information derived from Land Information NZ Crown copyright reserved.



Scale (when printed on A4)
1:4,700
 Date: 11/10/2019
 Authored: A Naea (MPDC)
 Projection: NZTM 2000



This data is provided as at November 2020 [pursuant to the Local Government Official Information and Meetings Act 1987]. While every effort has been made to ensure accuracy of the data, MPDC cannot guarantee its accuracy or suitability for any specific purpose. MPDC is not responsible for the misuse or misinterpretation of the data supplied. Under no circumstances shall MPDC be liable for any actions taken or omissions made from reliance on any information contained herein from whatever source nor shall the MPDC be liable for any other consequences from any such reliance. Copyright © 2020 Matamata-Piako District Council. Cadastral information derived from Land Information NZ Crown copyright reserved.



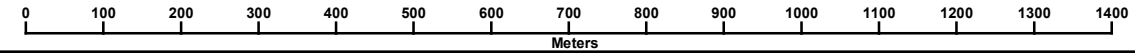
Scale (when printed on A4)
1:5,500

Date: 04/11/2020
 Authored: A Naea (MPDC)
 Projection: NZTM 2000



















This aerial photography was flown Sep 2016-March 2018 (Urban), Jan-Mar 2012 (Rural).
 This data is provided as at October 2019 [pursuant to the Local Government Official Information and Meetings Act 1987]. While every effort has been made to ensure accuracy of the data, MPDC cannot guarantee its accuracy or suitability for any specific purpose. MPDC is not responsible for the misuse or misinterpretation of the data supplied. Under no circumstances shall MPDC be liable for any actions taken or omissions made from reliance on any information contained herein from whatever source nor shall the MPDC be liable for any other consequences from any such reliance. Copyright © 2019 Matamata-Piako District Council. Cadastral information derived from Land Information NZ Crown copyright reserved.

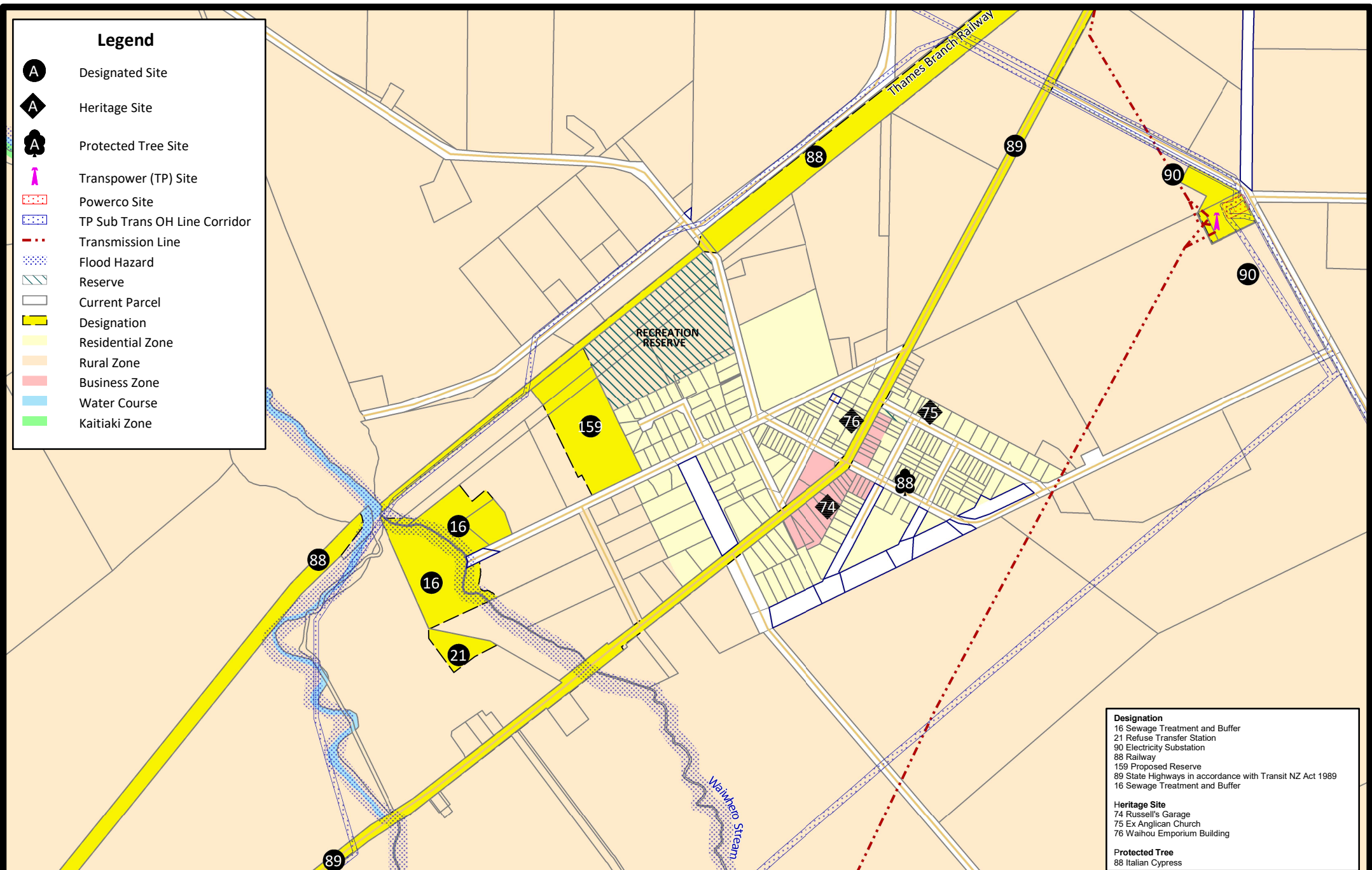
Waihou Aerial Imagery



Scale (when printed on A4)
1:9,750
 Date: 11/10/2019
 Authored: A Naea (MPDC)
 Projection: NZTM 2000

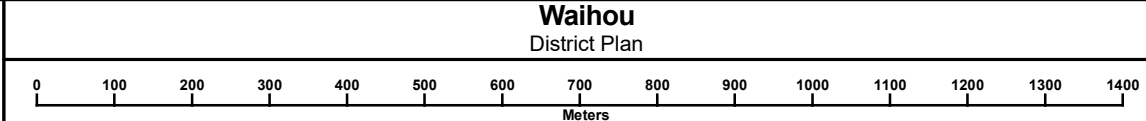
Legend

-  Designated Site
-  Heritage Site
-  Protected Tree Site
-  Transpower (TP) Site
-  Powerco Site
-  TP Sub Trans OH Line Corridor
-  Transmission Line
-  Flood Hazard
-  Reserve
-  Current Parcel
-  Designation
-  Residential Zone
-  Rural Zone
-  Business Zone
-  Water Course
-  Kaitiaki Zone



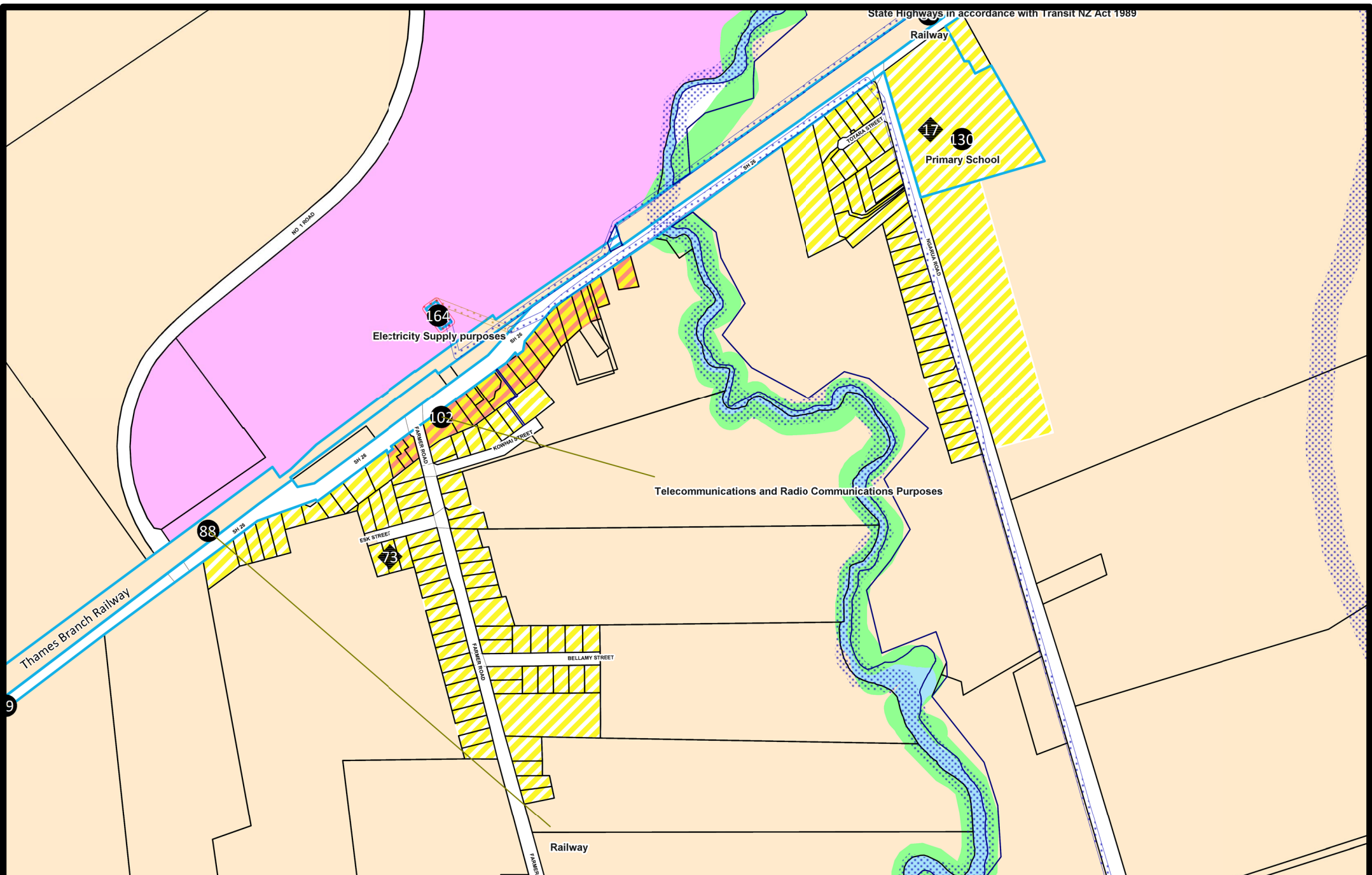
Designation
16 Sewage Treatment and Buffer
21 Refuse Transfer Station
90 Electricity Substation
88 Railway
159 Proposed Reserve
89 State Highways in accordance with Transit NZ Act 1989
16 Sewage Treatment and Buffer
Heritage Site
74 Russell's Garage
75 Ex Anglican Church
76 Waihou Emporium Building
Protected Tree
88 Italian Cypress

This data is provided as at October 2019 [pursuant to the Local Government Official Information and Meetings Act 1987]. While every effort has been made to ensure accuracy of the data, MPDC cannot guarantee its accuracy or suitability for any specific purpose. MPDC is not responsible for the misuse or misinterpretation of the data supplied. Under no circumstances shall MPDC be liable for any actions taken or omissions made from reliance on any information contained herein from whatever source nor shall the MPDC be liable for any other consequences from any such reliance. Copyright © 2019 Matamata-Piako District Council. Cadastral information derived from Land Information NZ Crown copyright reserved.

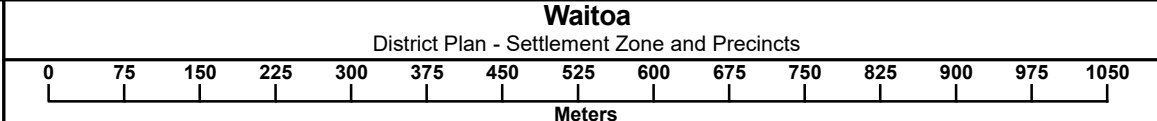


Scale (when printed on A4)
1:9,750

Date: 11/10/2019
 Authored: A Naea (MPDC)
 Projection: NZTM 2000



This data is provided as at November 2020 [pursuant to the Local Government Official Information and Meetings Act 1987]. While every effort has been made to ensure accuracy of the data, MPDC cannot guarantee its accuracy or suitability for any specific purpose. MPDC is not responsible for the misuse or misinterpretation of the data supplied. Under no circumstances shall MPDC be liable for any actions taken or omissions made from reliance on any information contained herein from whatever source nor shall the MPDC be liable for any other consequences from any such reliance. Copyright © 2020 Matamata-Piako District Council. Cadastral information derived from Land Information NZ Crown copyright reserved.



Scale (when printed on A4)
1:7,500

Date: 04/11/2020
 Authored: A Naea (MPDC)
 Projection: NZTM 2000

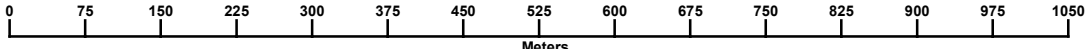




This aerial photography was flown Sep 2016-March 2018 (Urban), Jan-Mar 2012 (Rural).

This data is provided as at October 2019 [pursuant to the Local Government Official Information and Meetings Act 1987]. While every effort has been made to ensure accuracy of the data, MPDC cannot guarantee its accuracy or suitability for any specific purpose. MPDC is not responsible for the misuse or misinterpretation of the data supplied. Under no circumstances shall MPDC be liable for any actions taken or omissions made from reliance on any information contained herein from whatever source nor shall the MPDC be liable for any other consequences from any such reliance. Copyright © 2019 Matamata-Piako District Council. Cadastral information derived from Land Information NZ Crown copyright reserved.

Waitoa Aerial Imagery

















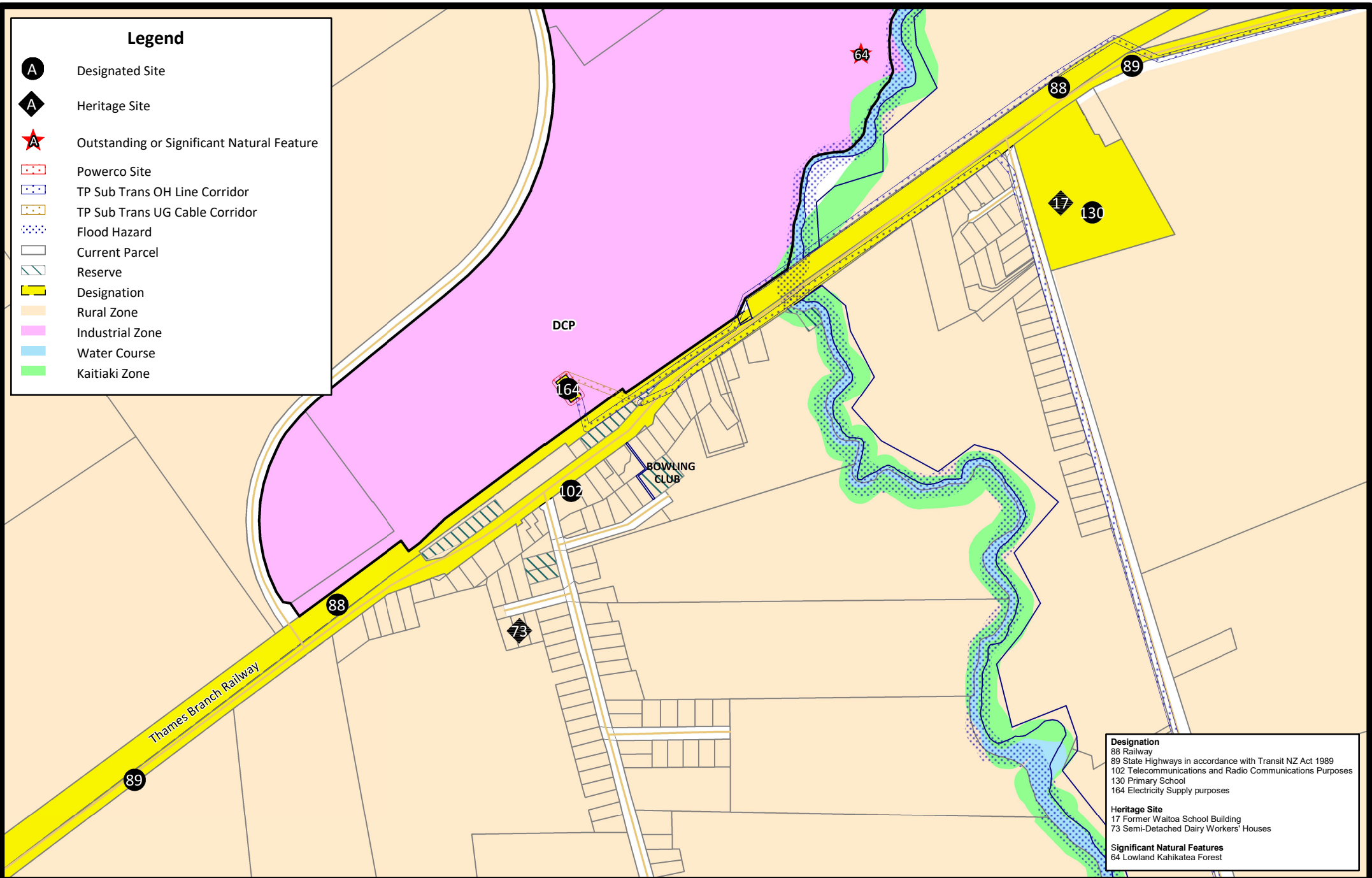
Scale (when printed on A4)
1:7,500

Date: 11/10/2019
 Authored: A Naea (MPDC)
 Projection: NZTM 2000



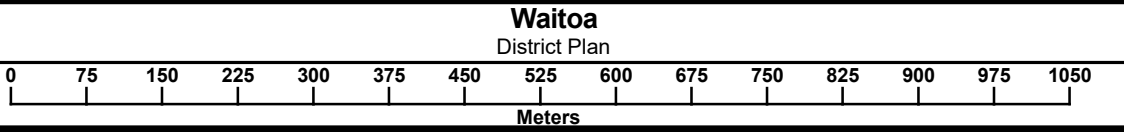
Legend

-  Designated Site
-  Heritage Site
-  Outstanding or Significant Natural Feature
-  Powerco Site
-  TP Sub Trans OH Line Corridor
-  TP Sub Trans UG Cable Corridor
-  Flood Hazard
-  Current Parcel
-  Reserve
-  Designation
-  Rural Zone
-  Industrial Zone
-  Water Course
-  Kaitiaki Zone



Designation
88 Railway
89 State Highways in accordance with Transit NZ Act 1989
102 Telecommunications and Radio Communications Purposes
130 Primary School
164 Electricity Supply purposes
Heritage Site
17 Former Waitoa School Building
73 Semi-Detached Dairy Workers' Houses
Significant Natural Features
64 Lowland Kahikatea Forest

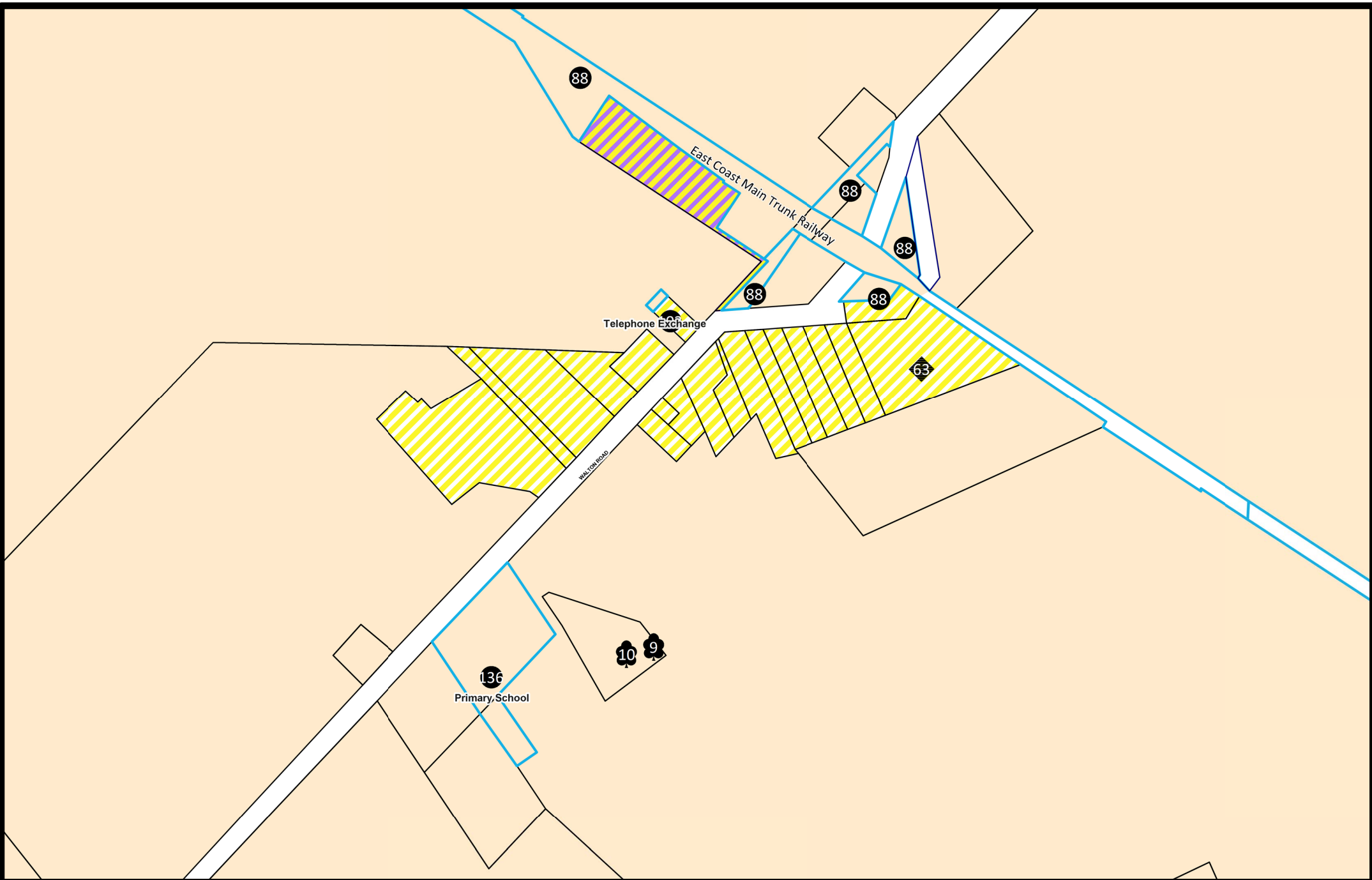
This data is provided as at October 2019 [pursuant to the Local Government Official Information and Meetings Act 1987]. While every effort has been made to ensure accuracy of the data, MPDC cannot guarantee its accuracy or suitability for any specific purpose. MPDC is not responsible for the misuse or misinterpretation of the data supplied. Under no circumstances shall MPDC be liable for any actions taken or omissions made from reliance on any information contained herein from whatever source nor shall the MPDC be liable for any other consequences from any such reliance. Copyright © 2019 Matamata-Piako District Council. Cadastral information derived from Land Information NZ Crown copyright reserved.



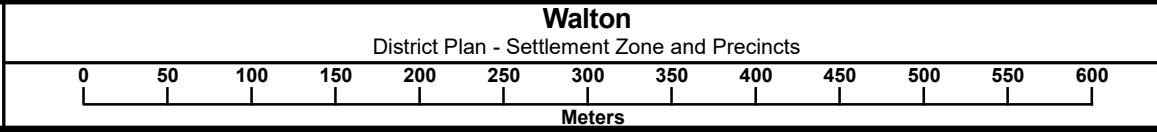
Scale (when printed on A4)
1:7,500

Date: 11/10/2019
 Authored: A Naea (MPDC)
 Projection: NZTM 2000





This data is provided as at November 2020 [pursuant to the Local Government Official Information and Meetings Act 1987]. While every effort has been made to ensure accuracy of the data, MPDC cannot guarantee its accuracy or suitability for any specific purpose. MPDC is not responsible for the misuse or misinterpretation of the data supplied. Under no circumstances shall MPDC be liable for any actions taken or omissions made from reliance on any information contained herein from whatever source nor shall the MPDC be liable for any other consequences from any such reliance. Copyright © 2020 Matamata-Piako District Council. Cadastral information derived from Land Information NZ Crown copyright reserved.



Scale (when printed on A4)
1:4,500

Date: 04/11/2020
 Authored: A Naea (MPDC)
 Projection: NZTM 2000

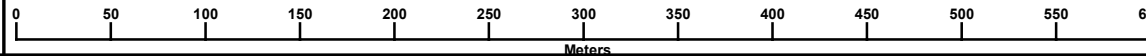




This aerial photography was flown Sep 2016-March 2018 (Urban), Jan-Mar 2012 (Rural).

This data is provided as at October 2019 [pursuant to the Local Government Official Information and Meetings Act 1987]. While every effort has been made to ensure accuracy of the data, MPDC cannot guarantee its accuracy or suitability for any specific purpose. MPDC is not responsible for the misuse or misinterpretation of the data supplied. Under no circumstances shall MPDC be liable for any actions taken or omissions made from reliance on any information contained herein from whatever source nor shall the MPDC be liable for any other consequences from any such reliance. Copyright © 2019 Matamata-Piako District Council. Cadastral information derived from Land Information NZ Crown copyright reserved.

Walton Aerial Imagery



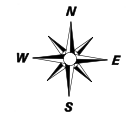
Scale (when printed on A4)

1:4,000








Date: 11/10/2019

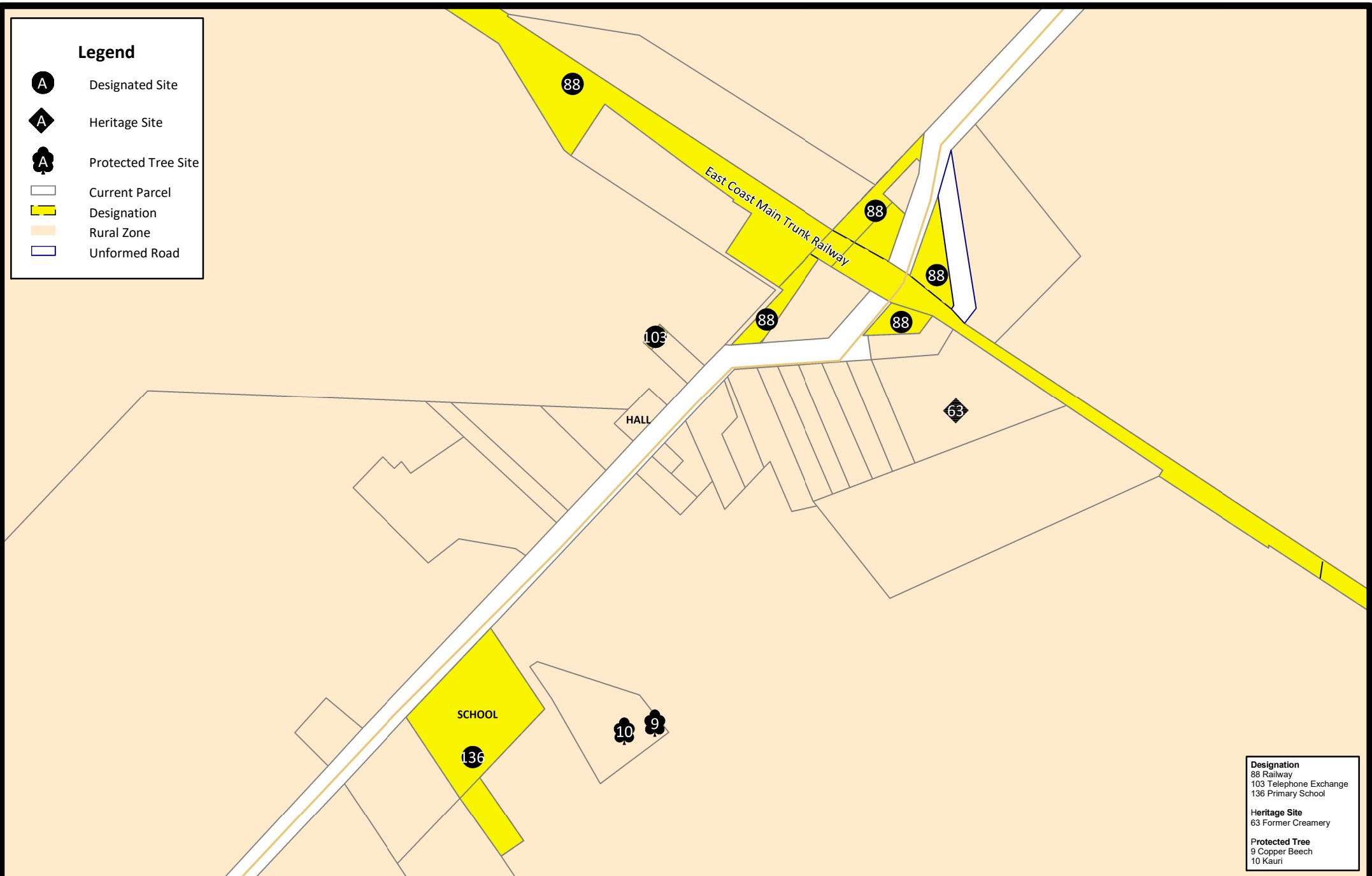
Authored: A Naea (MPDC)

Projection: NZTM 2000



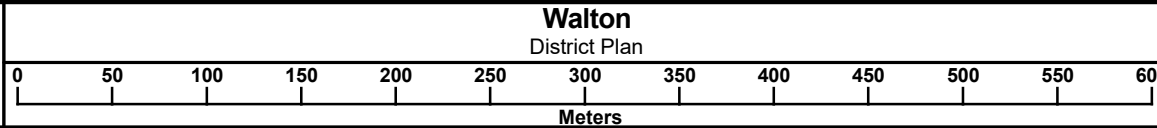
Legend

-  Designated Site
-  Heritage Site
-  Protected Tree Site
-  Current Parcel
-  Designation
-  Rural Zone
-  Unformed Road



- | |
|------------------------|
| Designation |
| 88 Railway |
| 103 Telephone Exchange |
| 136 Primary School |
| Heritage Site |
| 63 Former Creamery |
| Protected Tree |
| 9 Copper Beech |
| 10 Kauri |

This data is provided as at October 2019 [pursuant to the Local Government Official Information and Meetings Act 1987]. While every effort has been made to ensure accuracy of the data, MPDC cannot guarantee its accuracy or suitability for any specific purpose. MPDC is not responsible for the misuse or misinterpretation of the data supplied. Under no circumstances shall MPDC be liable for any actions taken or omissions made from reliance on any information contained herein from whatever source nor shall the MPDC be liable for any other consequences from any such reliance. Copyright © 2019 Matamata-Piako District Council. Cadastral information derived from Land Information NZ Crown copyright reserved.



Scale (when printed on A4)
1:4,000

Date: 11/10/2019
 Authored: A Naea (MPDC)
 Projection: NZTM 2000

