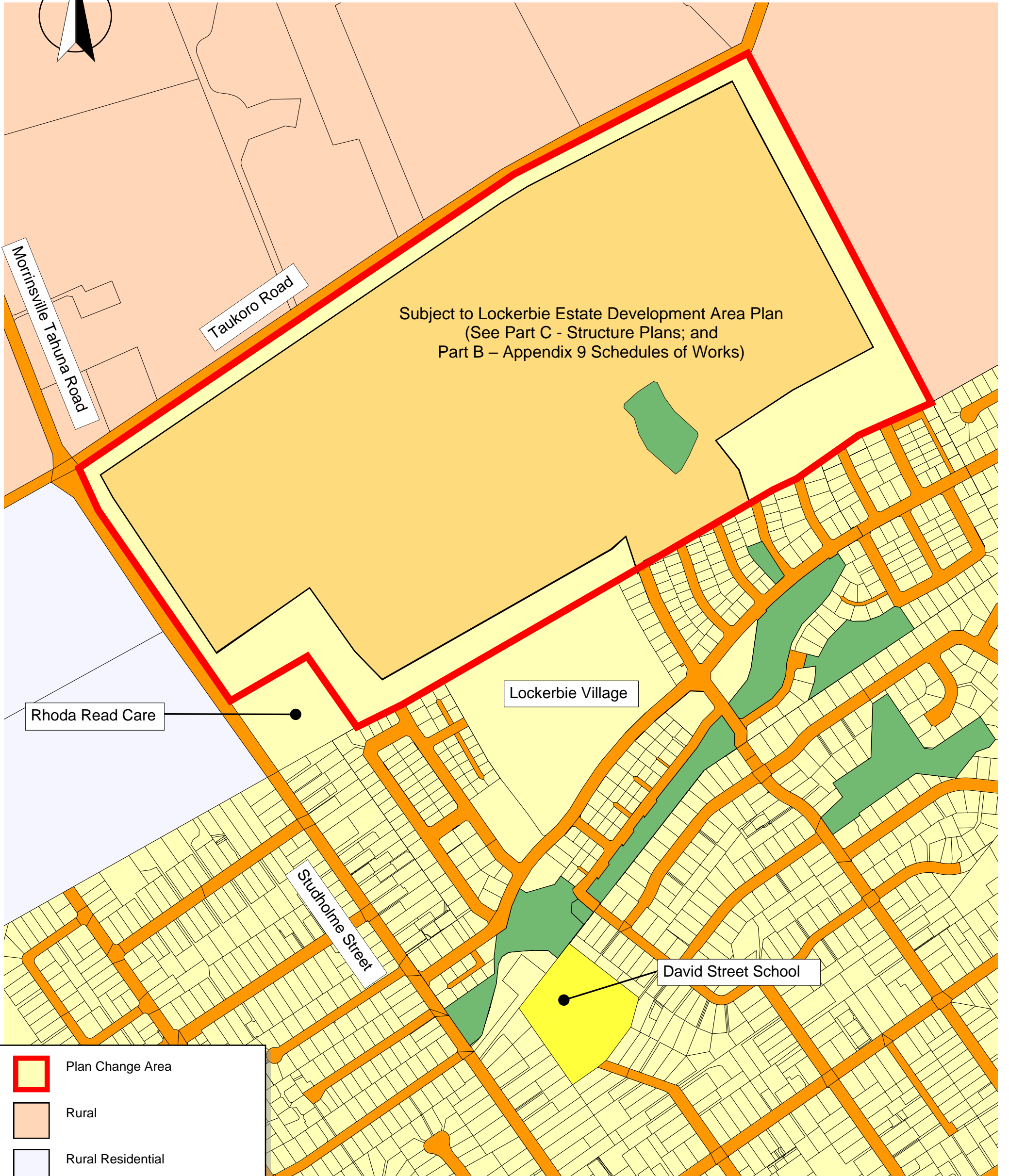
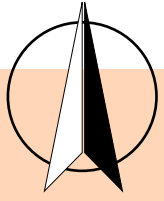


Appendix B – Lockerbie Estate Development Area Plan and Amended Planning Map











Subject to Lockerbie Estate Development Area Plan
(See Part C - Structure Plans; and
Part B – Appendix 9 Schedules of Works)

Rhoda Read Care

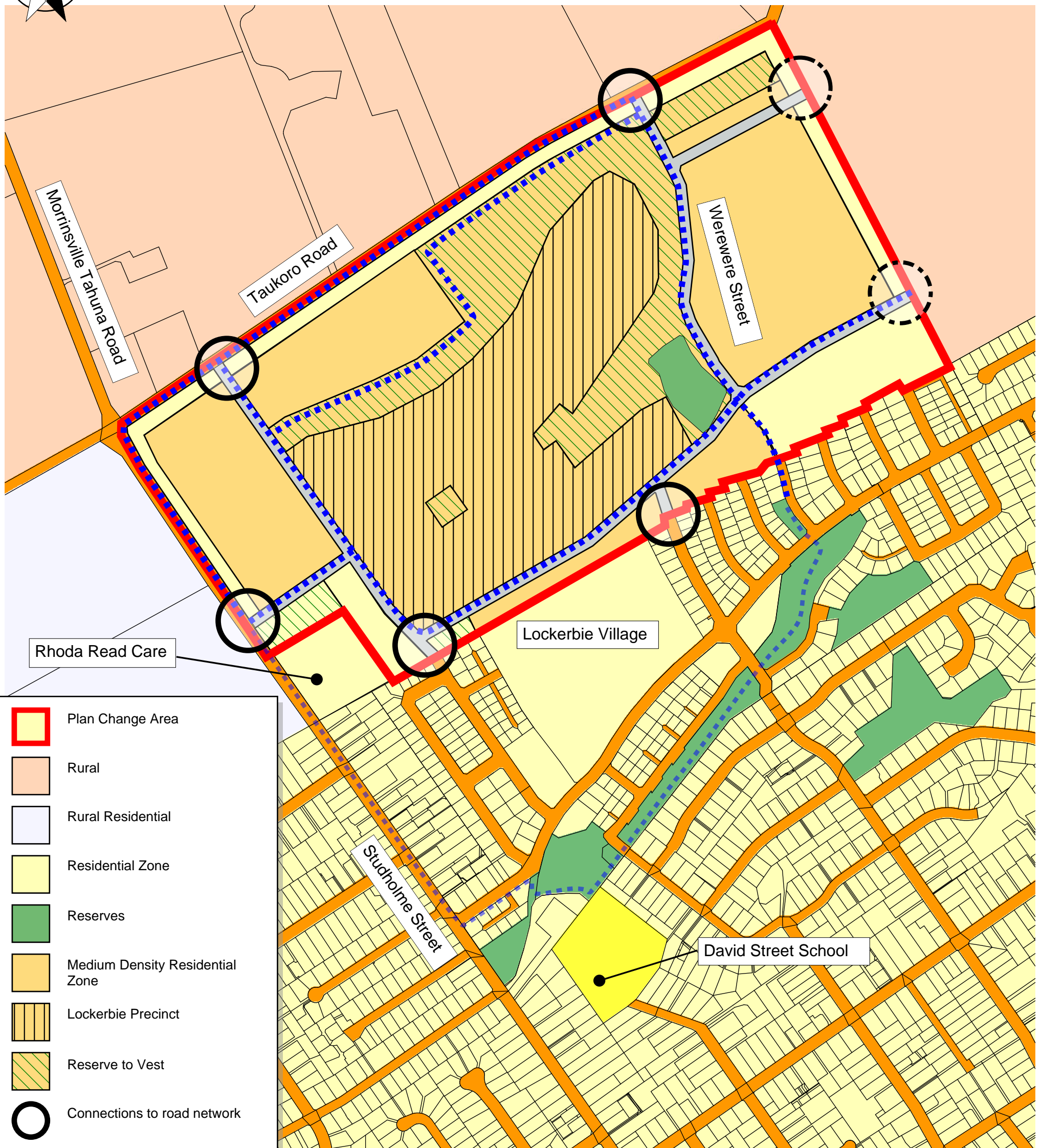
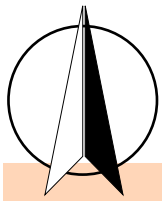
Lockerbie Village

Studholme Street

David Street School

-  Plan Change Area
-  Rural
-  Rural Residential
-  Residential Zone
-  Reserves
-  Medium Density Residential Zone

LOCKERBIE ESTATE LIMITED PROPOSED ZONING



- Plan Change Area
- Rural
- Rural Residential
- Residential Zone
- Reserves
- Medium Density Residential Zone
- Lockerbie Precinct
- Reserve to Vest
- Connections to road network
- Collector Roads
- Proposed Shared Paths
- Existing Pedestrian Network

LOCKERBIE ESTATE LIMITED DEVELOPMENT AREA PLAN