

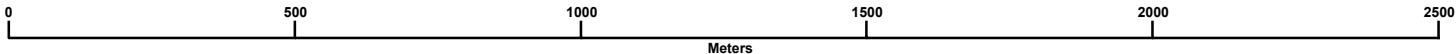


**Legend**

-  Rated for Stormwater
-  State Highway
-  Land Parcel
-  Park/Reserve

Data is provided as at July 2023 [pursuant to the Local Government Official Information and Meetings Act 1987]. While every effort has been made to ensure accuracy of the data, MPDC cannot guarantee its accuracy or suitability for any specific purpose. MPDC is not responsible for the misuse or misinterpretation of the data supplied. Under no circumstances shall MPDC be liable for any actions taken or omissions made from reliance on any information contained herein from whatever source nor shall the MPDC be liable for any other consequences from any such reliance. Copyright © 2023 Matamata-Piako District Council. Cadastral information derived from Land Information NZ Crown copyright reserved.

**Morrinsville**  
Rated for Stormwater



Scale (when printed on A3)  
**1:13,220**

Date: 20/07/2023

Authored: A Naea (MPDC)

Projection: NZTM 2000

