

TITLE:
Matamata-Piako Speed Limits at:

MANGATEPARU

MAP NUMBER:

MPDC522213 (Sheet 1 of 1)

Approved: **D.J. McLeod**
Chief Executive Officer

Date: **1 July 2008**

NOTES:

1. This map is part of the Matamata-Piako District Council's Land Transport Bylaw 2008.

2. Scales shown on this map are approximate.

3. Dimensions show the boundaries of a speed limit for the purpose of the Bylaw.

4. Speed limits boundaries that cross the road do so at right angles from one side of the road to the other, by the shortest distance.

5. A speed limit boundary marked along a road is deemed to run along the edge of the carriageway.

6. All Matamata-Piako District Council roads shown on this map outside the Mangateparu 70km/hr areas have a speed limit of 100km/hr, unless marked with a different speed limit.

7. This map is held on Matamata-Piako District Council Speed Limit Register file number RSB 522213.

8. Speed Limits on State Highways shown on this map are not part of the Matamata-Piako District Council Land Transport Bylaw 2008: refer to Transit New Zealand for details of these limits.

AMENDMENTS:

Scale: 1:5,000

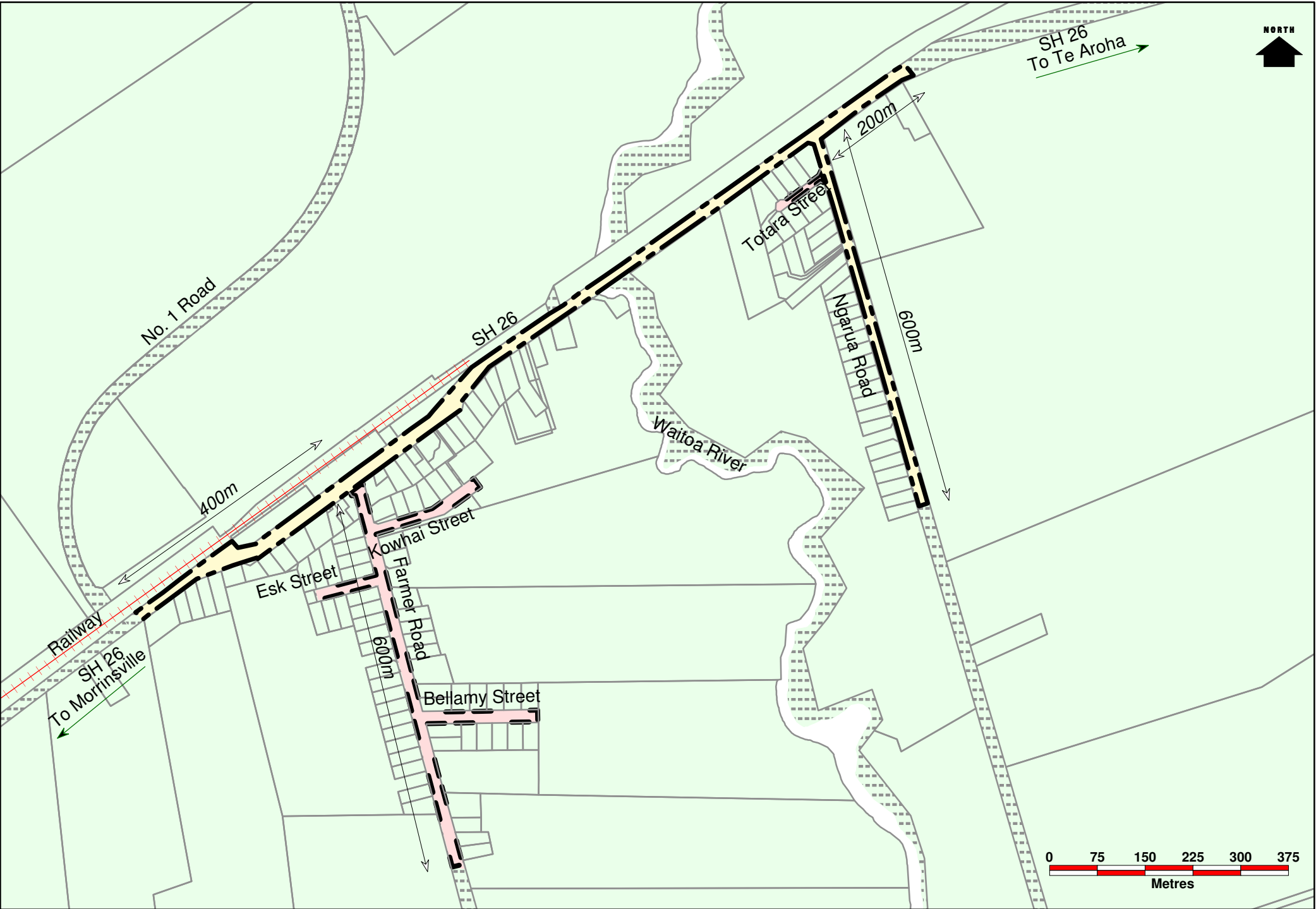
LEGEND:

Dimensions (500 m)

Length in metres of a Speed Limit, or a distance from an intersecting road or feature shown on the map to a speed limit boundary.

Speed Zones - Legend

- Speed Zone 50km/hr (red)
- Speed Zone 70km/hr (yellow)
- Speed Zone 80km/hr (blue)
- Speed Zone 100km/hr (green)



TITLE:

Matamata-Piako Speed Limits at:

WAITOA

MAP NUMBER:

MPDC522214 (Sheet 1 of 1)

Approved:

D.J. McLeod

Chief Executive Officer

Date:

1 July 2008

- NOTES:**
- 1. This map is part of the Matamata-Piako District Council's Land Transport Bylaw 2008.
 - 2. Scales shown on this map are approximate.
 - 3. Dimensions show the boundaries of a speed limit for the purpose of the Bylaw.
 - 4. Speed limits boundaries that cross the road do so at right angles from one side of the road to the other, by the shortest distance.
 - 5. A speed limit boundary marked along a road is deemed to run along the edge of the carriageway.
 - 6. All Matamata-Piako District Council roads shown on this map outside the Waitoa urban and 70km/hr areas, have a speed limit of 100km/hr, unless marked with a different speed limit.
 - 7. This map is held on Matamata-Piako District Council Speed Limit Register file number RSB 522214.
 - 8. Speed Limits on State Highways shown on this map are not part of the Matamata-Piako District Council Land Transport Bylaw 2008: refer to Transit New Zealand for details of these limits.

AMENDMENTS:

.....

.....

.....

.....

Scale: 1:7,500

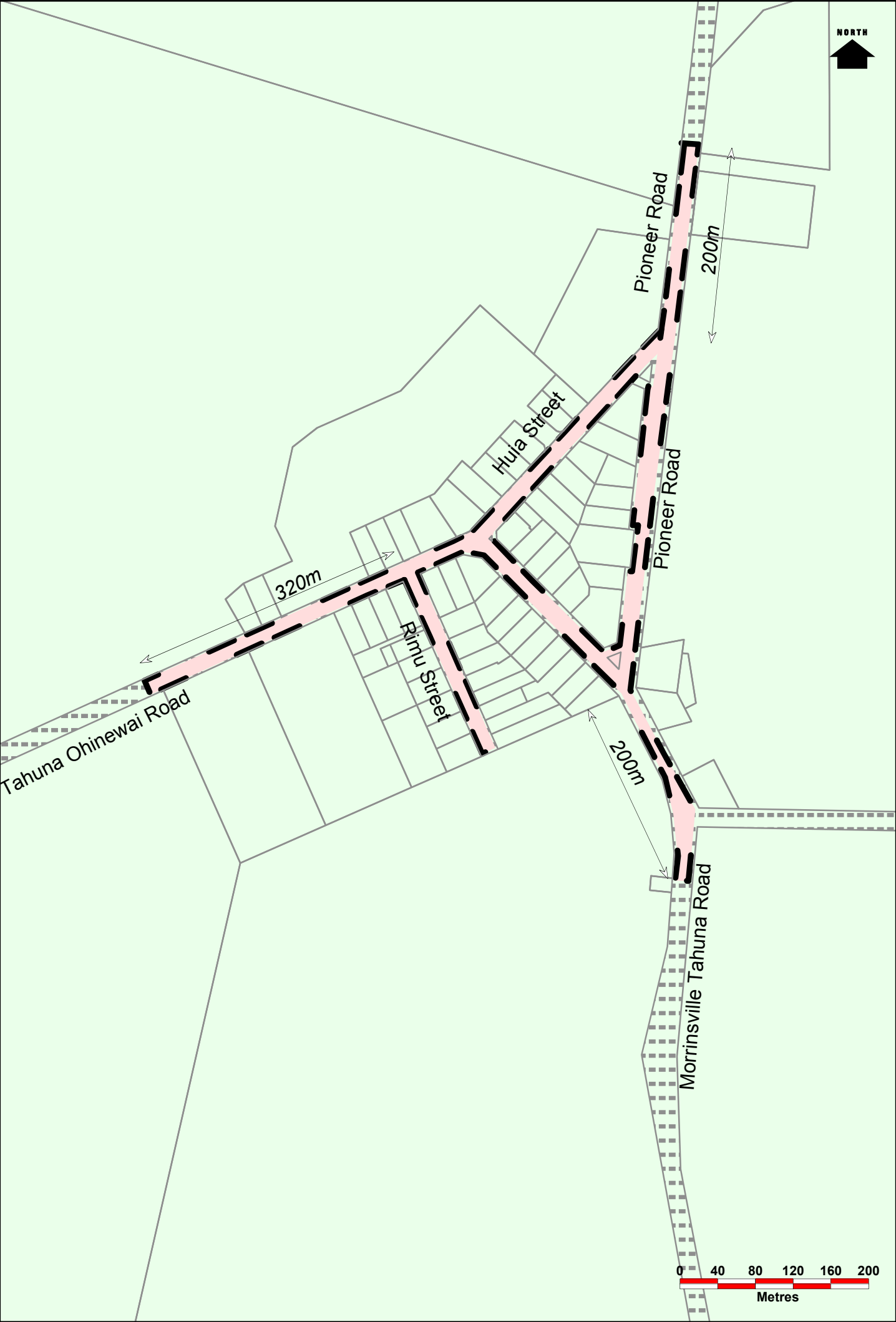
LEGEND:

Dimensions (500 m)

Length in metres of a Speed Limit, or a distance from an intersecting road or feature shown on the map to a speed limit boundary.

Speed Zones - Legend

- Speed Zone 50km/hr (red)
- Speed Zone 70km/hr (yellow)
- Speed Zone 80km/hr (blue)
- Speed Zone 100km/hr (green)



TITLE:
Matamata-Piako Speed Limits at:

TAHUNA

MAP NUMBER:

MPDC522216 (Sheet 1 of 1)

Approved:
Chief Executive Officer

Date: ..1.July.2008.....

- NOTES:
1. This map is part of the Matamata-Piako District Council's Land Transport Bylaw 2008.

2. Scales shown on this map are approximate.

3. Dimensions show the boundaries of a speed limit for the purpose of the Bylaw.

4. Speed limits boundaries that cross the road do so at right angles from one side of the road to the other, by the shortest distance.

5. A speed limit boundary marked along a road is deemed to run along the edge of the carriageway.

6. All Matamata-Piako District Council roads shown on this map outside the Tahuna urban area have a speed limit of 100km/hr, unless marked with a different speed limit.

7. This map is held on Matamata-Piako District Council Speed Limit Register file number RSB 522216.

8. Speed Limits on State Highways shown on this map are not part of the Matamata-Piako District Council Land Transport Bylaw 2008: refer to Transit New Zealand for details of these limits.
- AMENDMENTS:

Scale: 1:5,000

LEGEND:

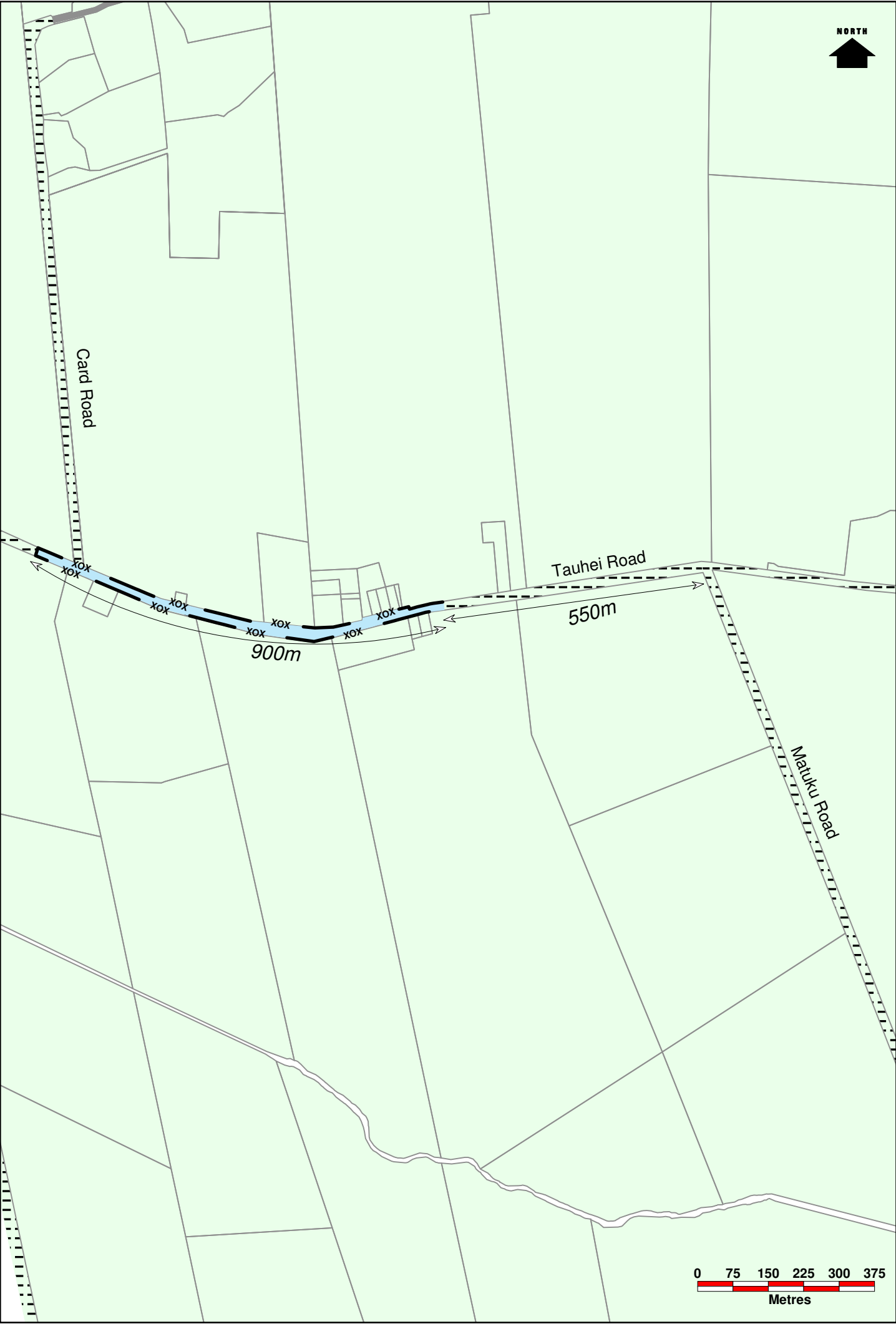
Dimensions (500 m)

Length in metres of a Speed Limit, or a distance from an intersecting road or feature shown on the map to a speed limit boundary.

Speed Zones - Legend

- Speed Zone 50km/hr (red)
- Speed Zone 70km/hr (yellow)
- Speed Zone 80km/hr (blue)
- Speed Zone 100km/hr (green)

0 40 80 120 160 200
Metres



TITLE:
Matamata-Piako Speed Limits at:

TAUHEI

MAP NUMBER:

MPDC522217 (Sheet 1 of 1)

Approved: **D.J. McLeod**
Chief Executive Officer

Date: **1 July 2008**.....

NOTES:

1. This map is part of the Matamata-Piako District Council's Land Transport Bylaw 2008.

2. Scales shown on this map are approximate.

3. Dimensions show the boundaries of a speed limit for the purpose of the Bylaw.

4. Speed limits boundaries that cross the road do so at right angles from one side of the road to the other, by the shortest distance.

5. A speed limit boundary marked along a road is deemed to run along the edge of the carriageway.

6. All Matamata-Piako District Council roads shown on this map outside the Tauhei 80km/hr area have a speed limit of 100km/hr, unless marked with a different speed limit.

7. This map is held on Matamata-Piako District Council Speed Limit Register file number RSB 522217.

8. Speed Limits on State Highways shown on this map are not part of the Matamata-Piako District Council Land Transport Bylaw 2008: refer to Transit New Zealand for details of these limits.

AMENDMENTS:

.....

.....

.....

.....

Scale: 1:10,000

LEGEND:

Dimensions

(500 m)

Length in metres of a Speed Limit, or a distance from an intersecting road or feature shown on the map to a speed limit boundary.

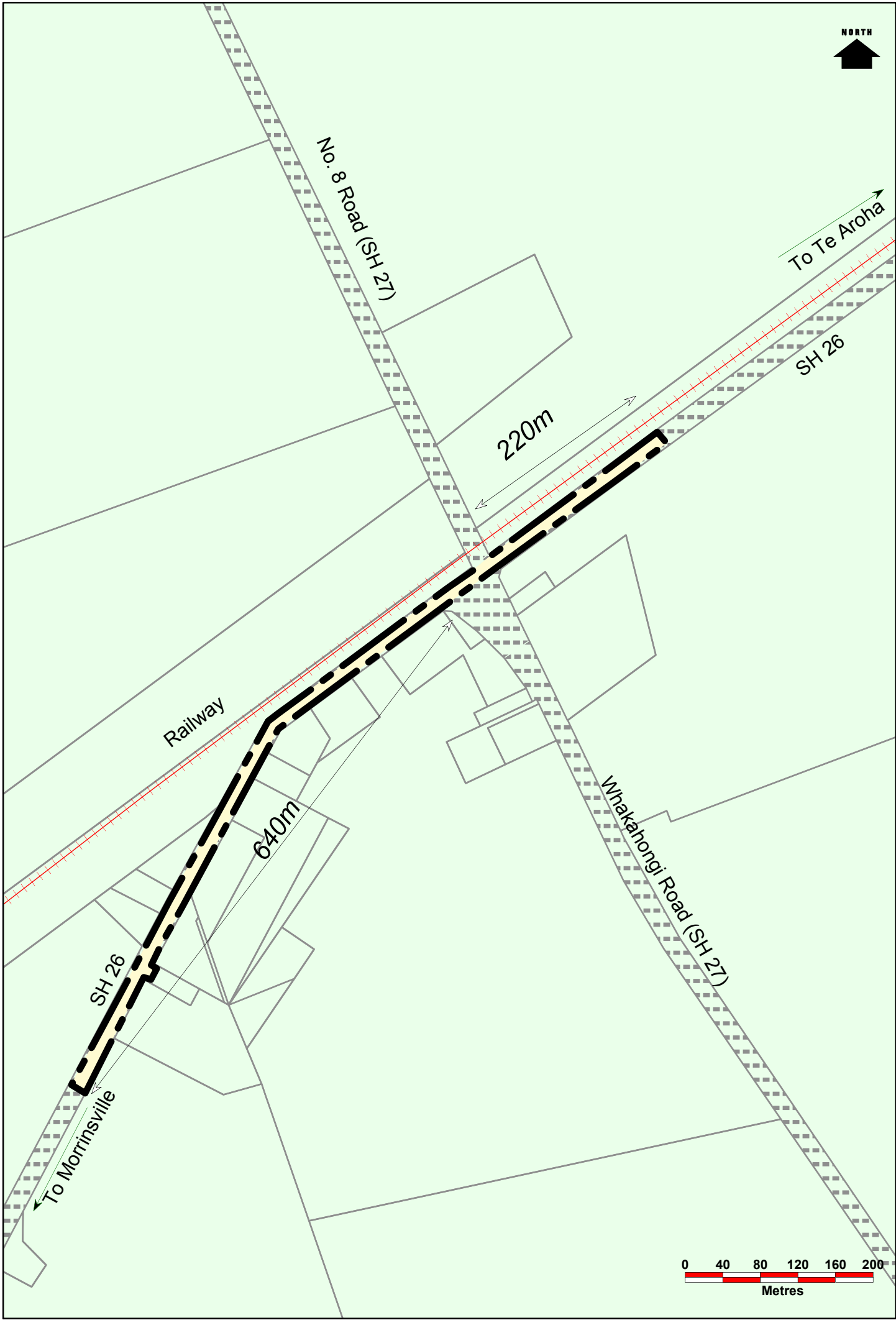
Speed Zones - Legend

Speed Zone 50km/hr (red)

Speed Zone 70km/hr (yellow)

Speed Zone 80km/hr (blue)

Speed Zone 100km/hr (green)



TITLE:
Matamata-Piako Speed Limits at:

TATUANUI

MAP NUMBER:

MPDC522218 (SHEET 1 OF 1)

Approved:
Chief Executive Officer

Date: ...1 July 2008.....

- NOTES:**
1. This map is not part of the Matamata-Piako District Council's Land Transport Bylaw 2008 and is for information only. The legal speed limit information for Tatuani is held by Transit NZ on their speed limit register.
 2. Scales shown on this map are approximate.
 3. Dimensions show the boundaries of a speed limit for the purpose of the Bylaw.
 4. Speed limits boundaries that cross the road do so at right angles from one side of the road to the other, by the shortest distance.
 5. A speed limit boundary marked along a road is deemed to run along the edge of the carriageway.
 6. Transit NZ Roads and MPDC Roads shown on this map outside the Tatuani area have a speed limit of 100km/hr, unless marked with a different speed limit.
 7. This map is held on Matamata-Piako District Council Speed Limit Register file number RSB 522218.
 8. Speed Limits on State Highways shown on this map are not part of the Matamata-Piako District Council Land Transport Bylaw 2008: refer to Transit New Zealand for details of these limits.

AMENDMENTS:

.....

.....





.....

Scale: 1:5,000

LEGEND:

Dimensions (500 m) <----->

Length in metres of a Speed Limit, or a distance from an intersecting road or feature shown on the map to a speed limit boundary.

- Speed Zones - Legend
-  Speed Zone 50km/hr (red)
 -  Speed Zone 70km/hr (yellow)
 -  Speed Zone 80km/hr (blue)
 -  Speed Zone 100km/hr (green)